



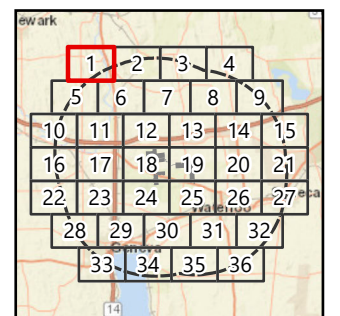


North Seneca Solar Project

Towns of Waterloo and Junius
Seneca County, New York

Section 94-c Application
Matter No. 23-00036

-  Facility Site
-  5-Mile Study Area



0 250 500 1,000
US Feet

Scale: 1:12,000



Prepared December 18, 2023
Basemap: USDA NAIP "2022 New York 60cm"
orthoimagery map service

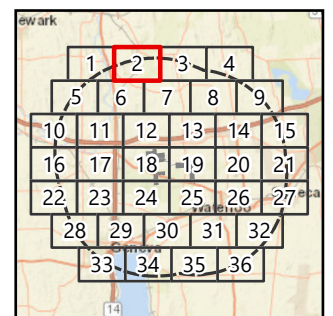


North Seneca Solar Project

Towns of Waterloo and Junius
Seneca County, New York

**Section 94-c Application
Matter No. 23-00036**

-  Facility Site
-  5-Mile Study Area



0 250 500 1,000
US Feet

Scale: 1:12,000



Prepared December 18, 2023
Basemap: USDA NAIP "2022 New York 60cm"
orthoimagery map service

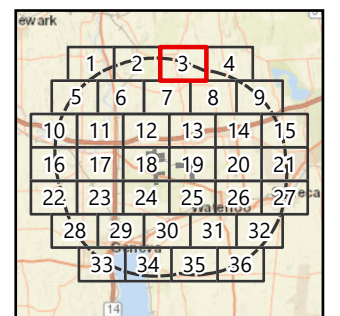


North Seneca Solar Project

Towns of Waterloo and Junius
Seneca County, New York

Section 94-c Application
Matter No. 23-00036

-  Facility Site
-  5-Mile Study Area



0 250 500 1,000
US Feet

Scale: 1:12,000



Prepared December 18, 2023
Basemap: USDA NAIP "2022 New York 60cm"
orthoimagery map service

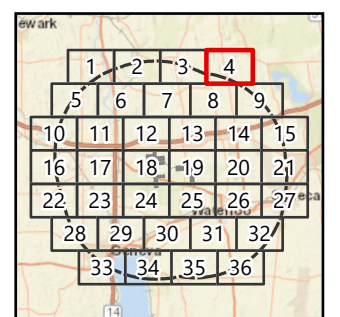


North Seneca Solar Project

Towns of Waterloo and Junius
Seneca County, New York

Section 94-c Application
Matter No. 23-00036

-  Facility Site
-  5-Mile Study Area



0 250 500 1,000
US Feet

Scale: 1:12,000



Prepared December 18, 2023
Basemap: USDA NAIP "2022 New York 60cm"
orthoimagery map service

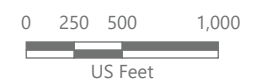
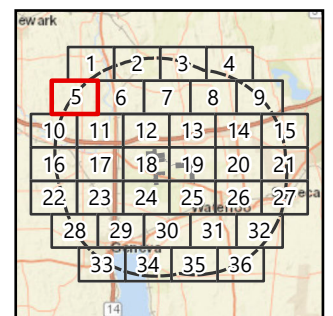


North Seneca Solar Project

Towns of Waterloo and Junius
Seneca County, New York

**Section 94-c Application
Matter No. 23-00036**

-  Facility Site
-  5-Mile Study Area



Scale: 1:12,000

Prepared December 18, 2023
Basemap: USDA NAIP "2022 New York 60cm"
orthoimagery map service

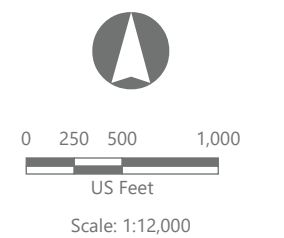
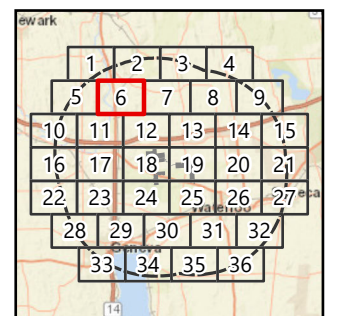


North Seneca Solar Project

Towns of Waterloo and Junius
Seneca County, New York

Section 94-c Application
Matter No. 23-00036

- Facility Site
- 5-Mile Study Area




Prepared December 18, 2023
Basemap: USDA NAIP "2022 New York 60cm"
orthoimagery map service

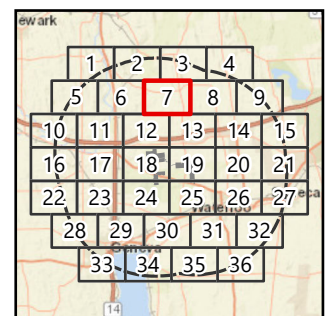


North Seneca Solar Project

Towns of Waterloo and Junius
Seneca County, New York

Section 94-c Application
Matter No. 23-00036

-  Facility Site
-  5-Mile Study Area



0 250 500 1,000
US Feet

Scale: 1:12,000

Prepared December 18, 2023
Basemap: USDA NAIP "2022 New York 60cm"
orthoimagery map service

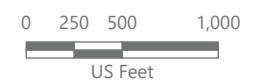
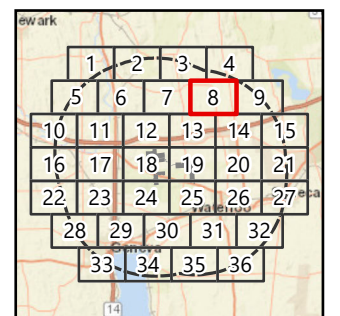


North Seneca Solar Project

Towns of Waterloo and Junius
Seneca County, New York

**Section 94-c Application
Matter No. 23-00036**

- Facility Site
- 5-Mile Study Area





Scale: 1:12,000

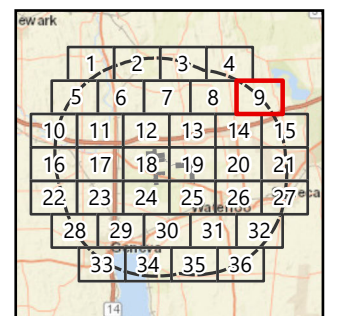
Prepared December 18, 2023
Basemap: USDA NAIP "2022 New York 60cm" orthoimagery map service

North Seneca Solar Project

Towns of Waterloo and Junius
Seneca County, New York

Section 94-c Application
Matter No. 23-00036

-  Facility Site
-  5-Mile Study Area



0 250 500 1,000
US Feet

Scale: 1:12,000



Prepared December 18, 2023
Basemap: USDA NAIP "2022 New York 60cm"
orthoimagery map service

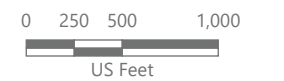
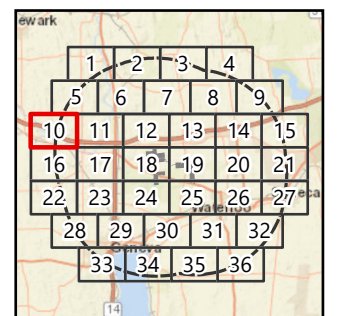


North Seneca Solar Project

Towns of Waterloo and Junius
Seneca County, New York

Section 94-c Application
Matter No. 23-00036

-  Facility Site
-  5-Mile Study Area



Scale: 1:12,000

Prepared December 18, 2023
Basemap: USDA NAIP "2022 New York 60cm"
orthoimagery map service