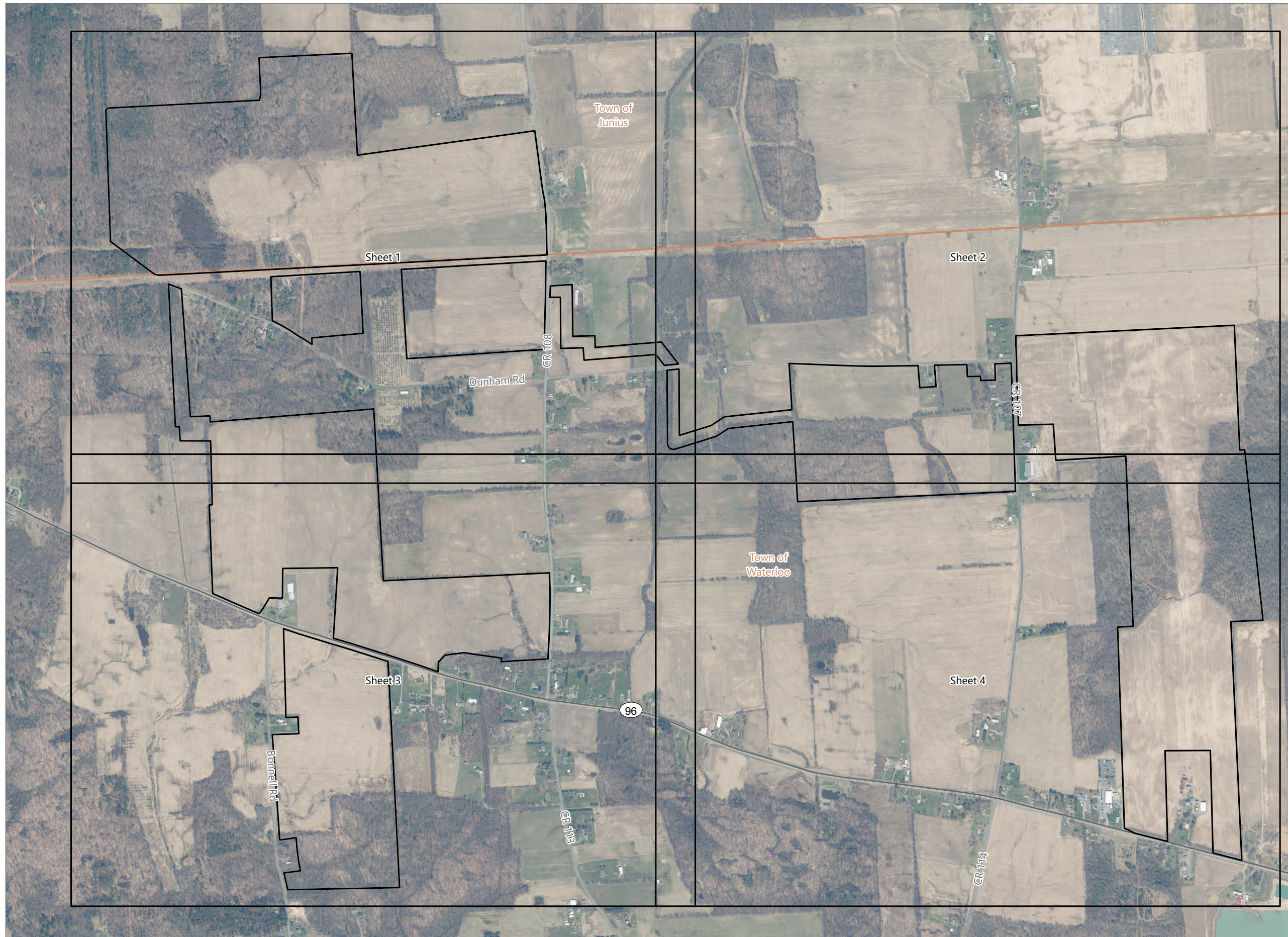


Figure 3-11. Facility Layout on Aerial Overlays - Revision 1

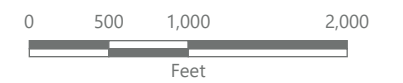


# North Seneca Solar Project

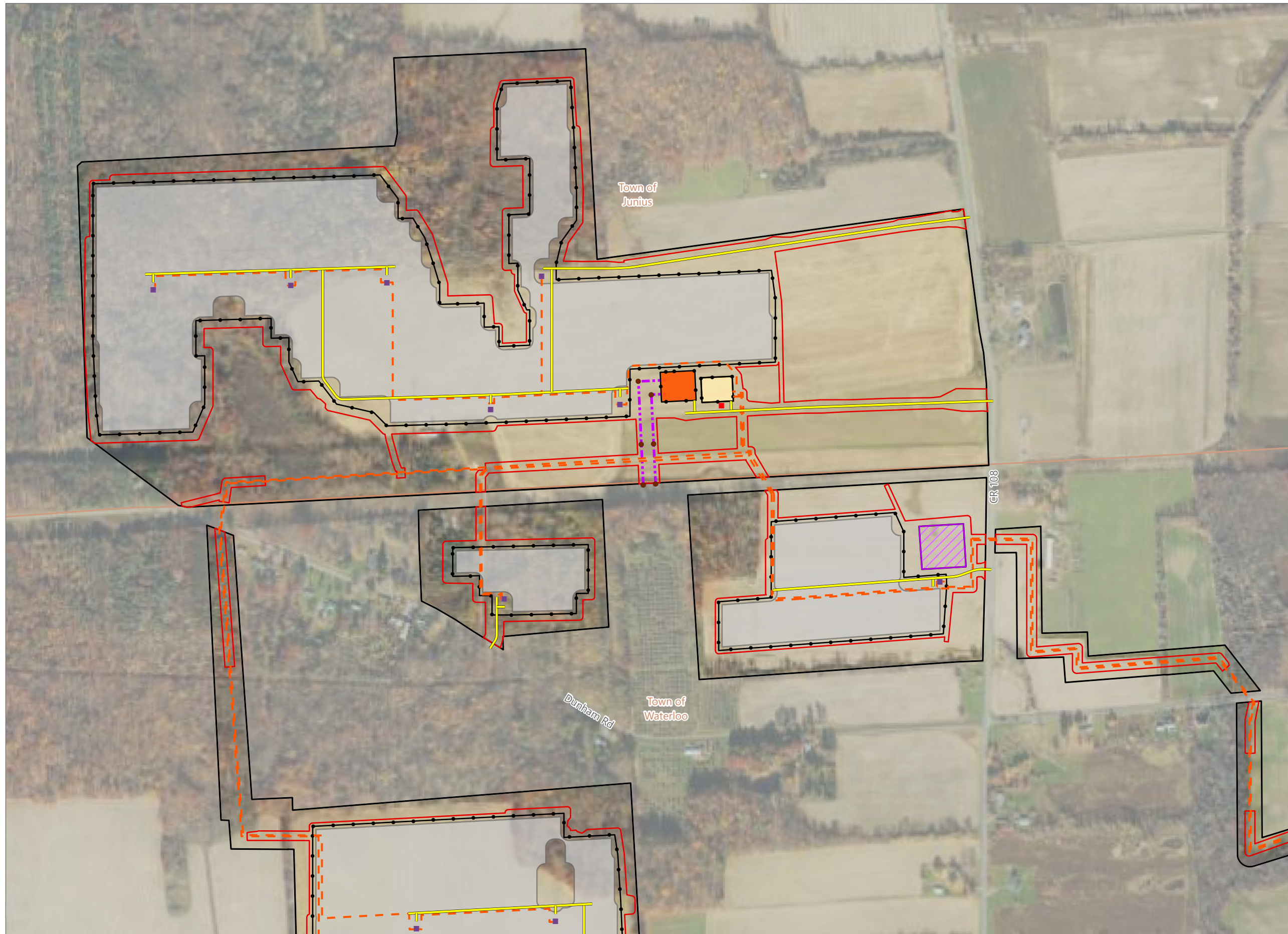
Towns of Waterloo and Junius  
Seneca County, New York

**Article VIII**  
**Application Supplement**  
**Matter No. 23-00036**

 Facility Site



Prepared October 17, 2024  
Basemap: NYS DOP "2022" orthoimagery map service

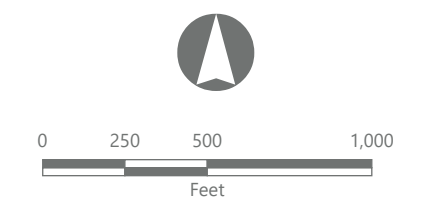
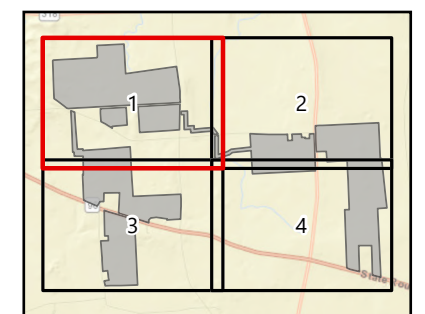


## North Seneca Solar Project

Towns of Waterloo and Junius  
Seneca County, New York

**Article VIII**  
**Application Supplement**  
**Matter No. 23-00036**

- Utility Pole
- Storage Trailer
- Access Road
- - - Collection Line
- · · Transmission Tap Line
- PV Array Area
- Inverter
- Collection Substation
- POI Substation
- ⬜ Fence Line
- ▨ Laydown Area
- ▭ Limit of Construction Activity
- ⬜ Facility Site










Prepared October 17, 2024  
Basemap: USDA NAIP "2022 New York 60cm"  
orthoimagery map service

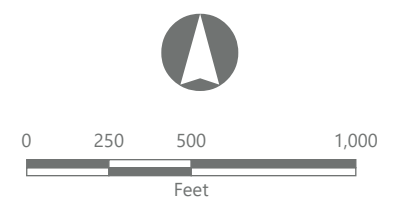
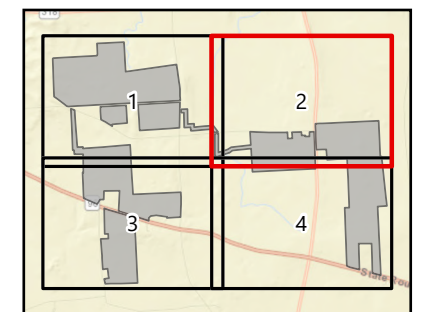


### North Seneca Solar Project

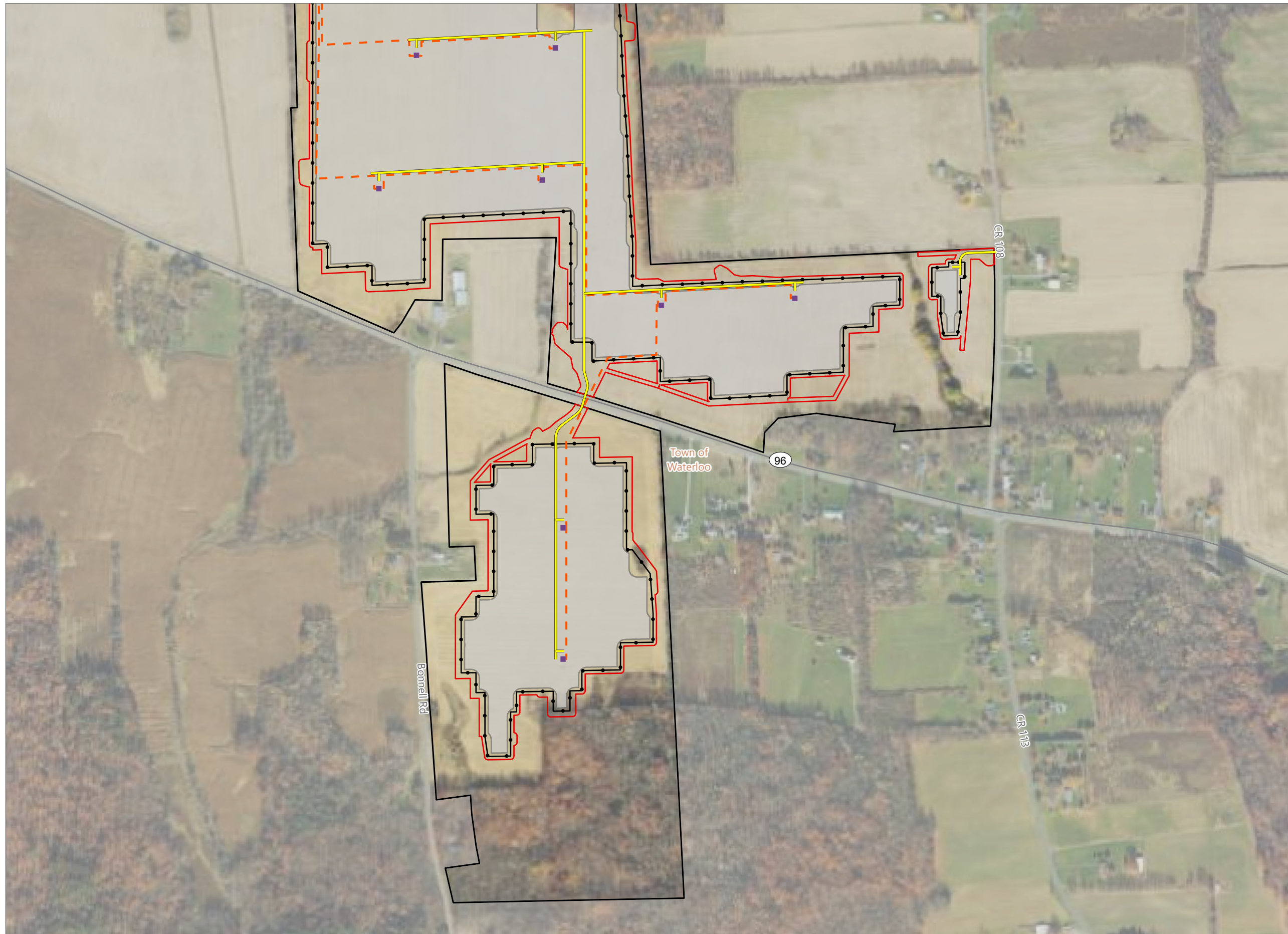
Towns of Waterloo and Junius  
Seneca County, New York

**Article VIII**  
**Application Supplement**  
**Matter No. 23-00036**

-  Access Road
-  Collection Line
-  PV Array Area
-  Inverter
-  Fence Line
-  Limit of Construction Activity
-  Facility Site










Prepared October 17, 2024  
Basemap: USDA NAIP "2022 New York 60cm"  
orthoimagery map service

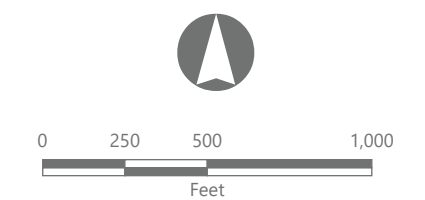
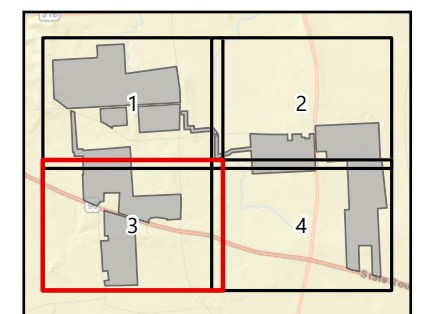


### North Seneca Solar Project

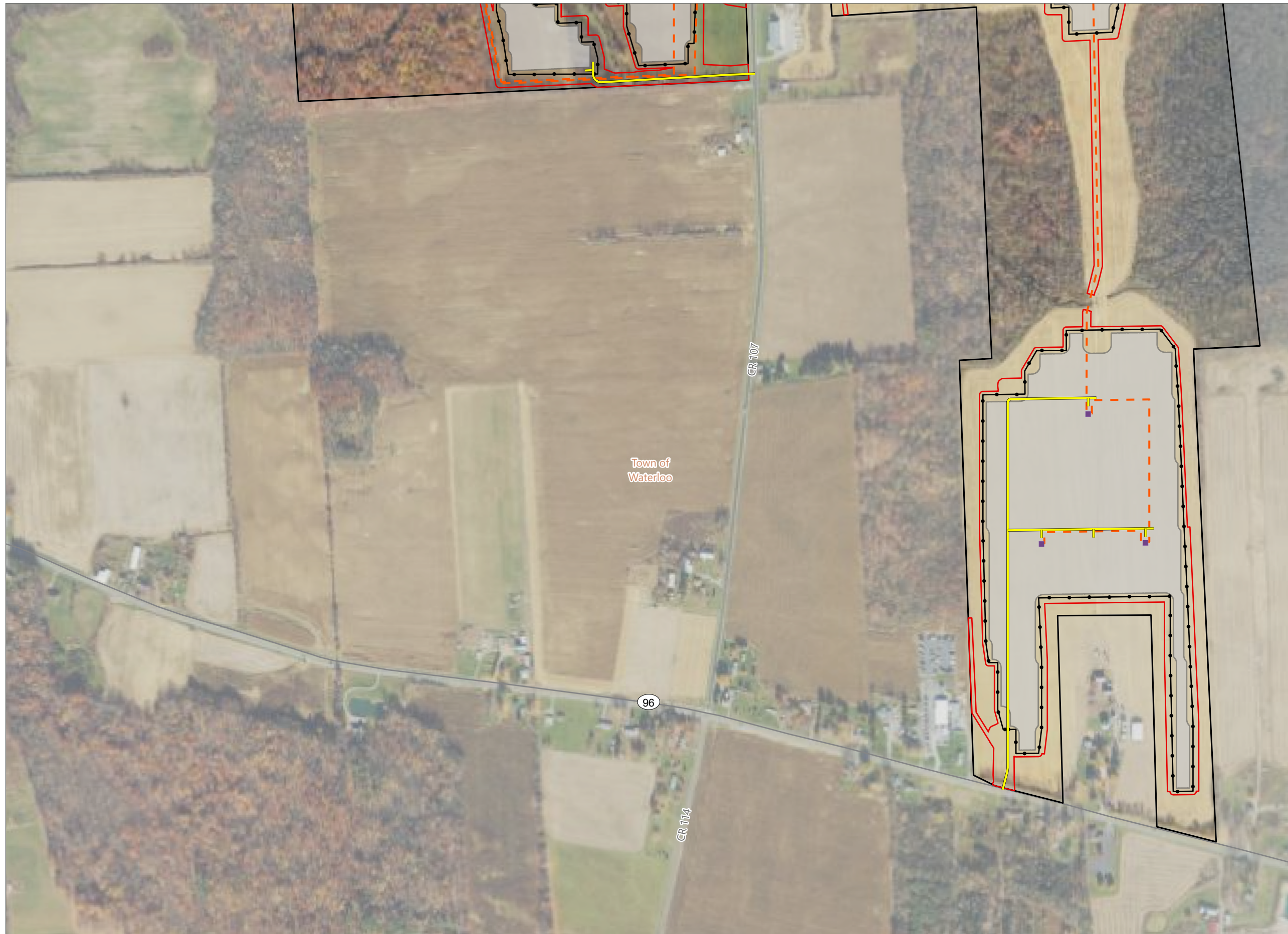
Towns of Waterloo and Junius  
Seneca County, New York

**Article VIII**  
**Application Supplement**  
**Matter No. 23-00036**

-  Access Road
-  Collection Line
-  PV Array Area
-  Inverter
-  Fence Line
-  Limit of Construction Activity
-  Facility Site










Prepared October 17, 2024  
Basemap: USDA NAIP "2022 New York 60cm"  
orthoimagery map service

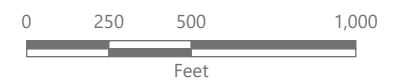
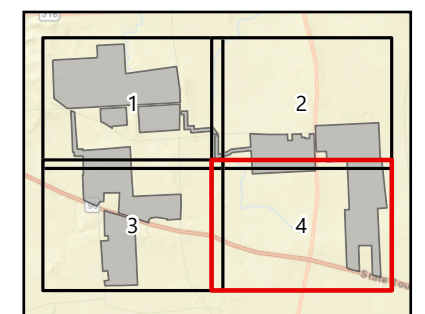


# North Seneca Solar Project

Towns of Waterloo and Junius  
Seneca County, New York

**Article VIII**  
**Application Supplement**  
**Matter No. 23-00036**

-  Access Road
-  Collection Line
-  PV Array Area
-  Inverter
-  Fence Line
-  Limit of Construction Activity
-  Facility Site



Prepared October 17, 2024  
Basemap: USDA NAIP "2022 New York 60cm"  
orthoimagery map service