

North Seneca Solar Project

Towns of Waterloo and Junius
Seneca County, New York

Section 94-c Application
Matter No. 23-00036

Recreational/Sensitive Resources

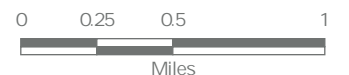
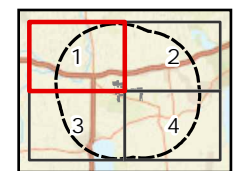
- ★ Hamlet
- †† Cemetery
- 🏛️ Government Office
- 📖 Library
- 🏛️ Museum
- 🏠 Place of Worship
- 🎓 School
- Historic Resource
- 🚲 Bike Route
- 🌊 River/Stream
- 🌊 Lake/Pond
- 🌿 NYSDEC Land
- 🏞️ NYS Protected Land
- 🟡 NRHP-Listed Resource
- 🌸 Significant Natural Communities

Major Utility Infrastructure

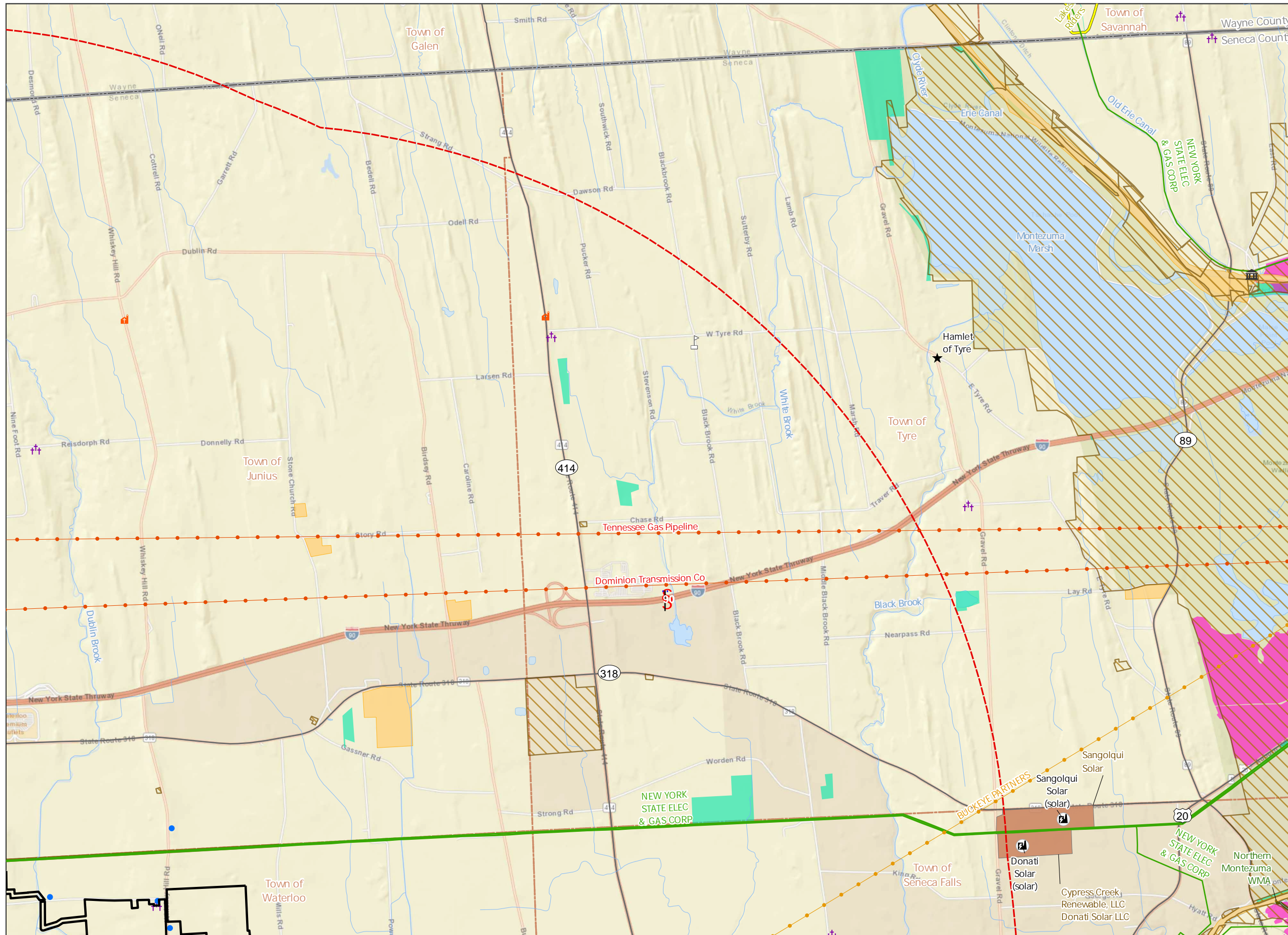
- 🔴 Natural Gas Pipeline
- 🟠 Petroleum Product Pipeline
- 🟢 Transmission Line

Facility Components

- 🖱️ Facility Site
- 🔴 5-Mile Study Area



Prepared February 16, 2024
Basemap: Esri "World Street Map" map service



North Seneca Solar Project

Towns of Waterloo and Junius
Seneca County, New York

Section 94-c Application
Matter No. 23-00036

Recreational/Sensitive Resources

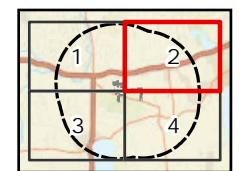
- ★ Hamlet
- †† Cemetery
- 🏛️ Government Office
- 🏠 Place of Worship
- 🎓 School
- 🔵 Historic Resource
- ⚡ Power Plant
- 🏂 Snowmobile Trail
- 🌊 River/Stream
- 🟦 Lake/Pond
- 🟢 NYSDEC Land
- 🟡 NYS Protected Land
- 🟠 NRHP-Listed Resource
- 🟩 Conservation Easement
- 🟪 Significant Natural Communities

Major Utility Infrastructure

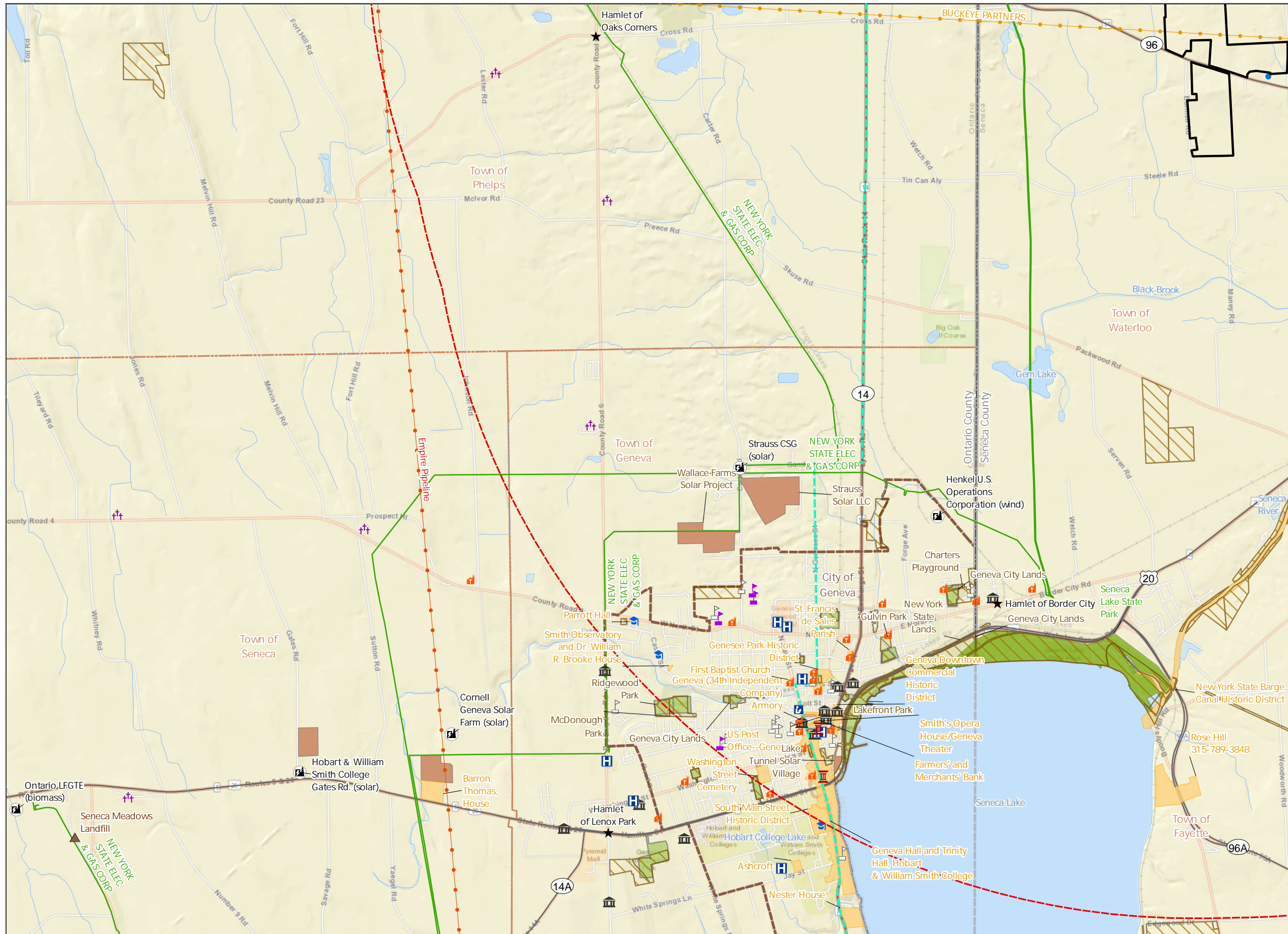
- 🟠 Natural Gas Pipeline
- 🟡 Petroleum Product Pipeline
- 🟢 Transmission Line
- 🟤 Existing Solar Facility

Facility Components

- 📐 Facility Site
- 🔴 5-Mile Study Area



Prepared February 16, 2024
Basemap: Esri "World Street Map" map service



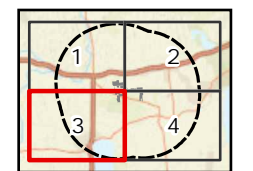
North Seneca Solar Project

Towns of Waterloo and Junius
Seneca County, New York

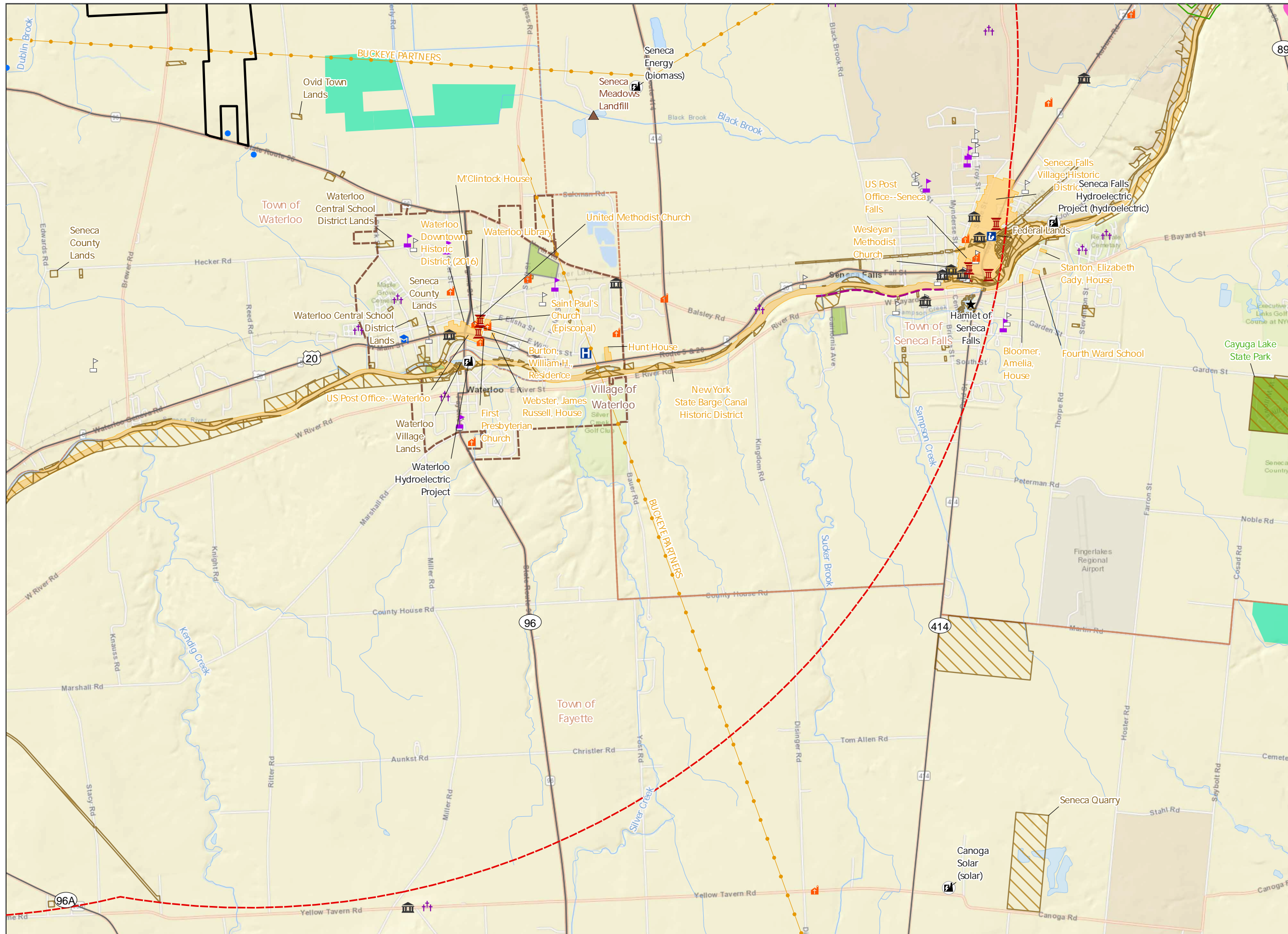
Section 94-c Application
Matter No. 23-00036

Recreational/Sensitive Resources

- ★ Hamlet
- †† Cemetery
- 🎓 College / University
- 🏛️ Government Office
- 🏥 Hospital/Polyclinic
- 📖 Library
- 🏰 Museum
- 🏠 Place of Worship
- 🏫 School
- 🎓 Public School
- 📍 Historic Resource
- 🗑️ Landfill
- ⚡ Power Plant
- 🚴 Bike Route
- 🌊 River/Stream
- 🌊 Lake/Pond
- 🌳 NYS Protected Land
- 🌳 Local Park
- 🌳 State Park or Forest
- 🏠 NRHP-Listed Resource
- Major Utility Infrastructure**
- 🔴 Natural Gas Pipeline
- 🟡 Petroleum Product Pipeline
- 🟢 Transmission Line
- 🏠 Existing Solar Facility
- Facility Components**
- 🏠 Facility Site
- 📐 5-Mile Study Area



Prepared February 16, 2024
Basemap: Esri "World Street Map" map service



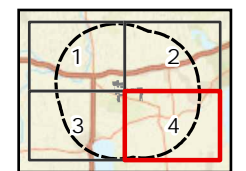
North Seneca Solar Project

Towns of Waterloo and Junius
Seneca County, New York

Section 94-c Application
Matter No. 23-00036

Recreational/Sensitive Resources

- ★ Hamlet
 - ⛔ Cemetery
 - 🎓 College / University
 - 🏛️ Government Office
 - 🏥 Hospital/Polyclinic
 - 📖 Library
 - 🏛️ Museum
 - 🏠 Place of Worship
 - 🎓 School
 - 🎓 Public School
 - 📍 Historic Resource
 - 🗑️ Landfill
 - ⚡ Power Plant
 - 🚶 Canalway Trail
 - 🌊 River/Stream
 - 🌊 Lake/Pond
 - 🛡️ NYS Protected Land
 - 🌳 Local Park
 - 🌳 State Park or Forest
 - 🏠 NRHP-Listed Resource
 - 🌿 Conservation Easement
 - 🌿 Significant Natural Communities
 - 🛢️ Petroleum Product Pipeline
 - ⚡ Transmission Line
- Facility Components
- ▭ Facility Site
 - ⬭ 5-Mile Study Area



Prepared February 16, 2024
Basemap: Esri "World Street Map" map service