

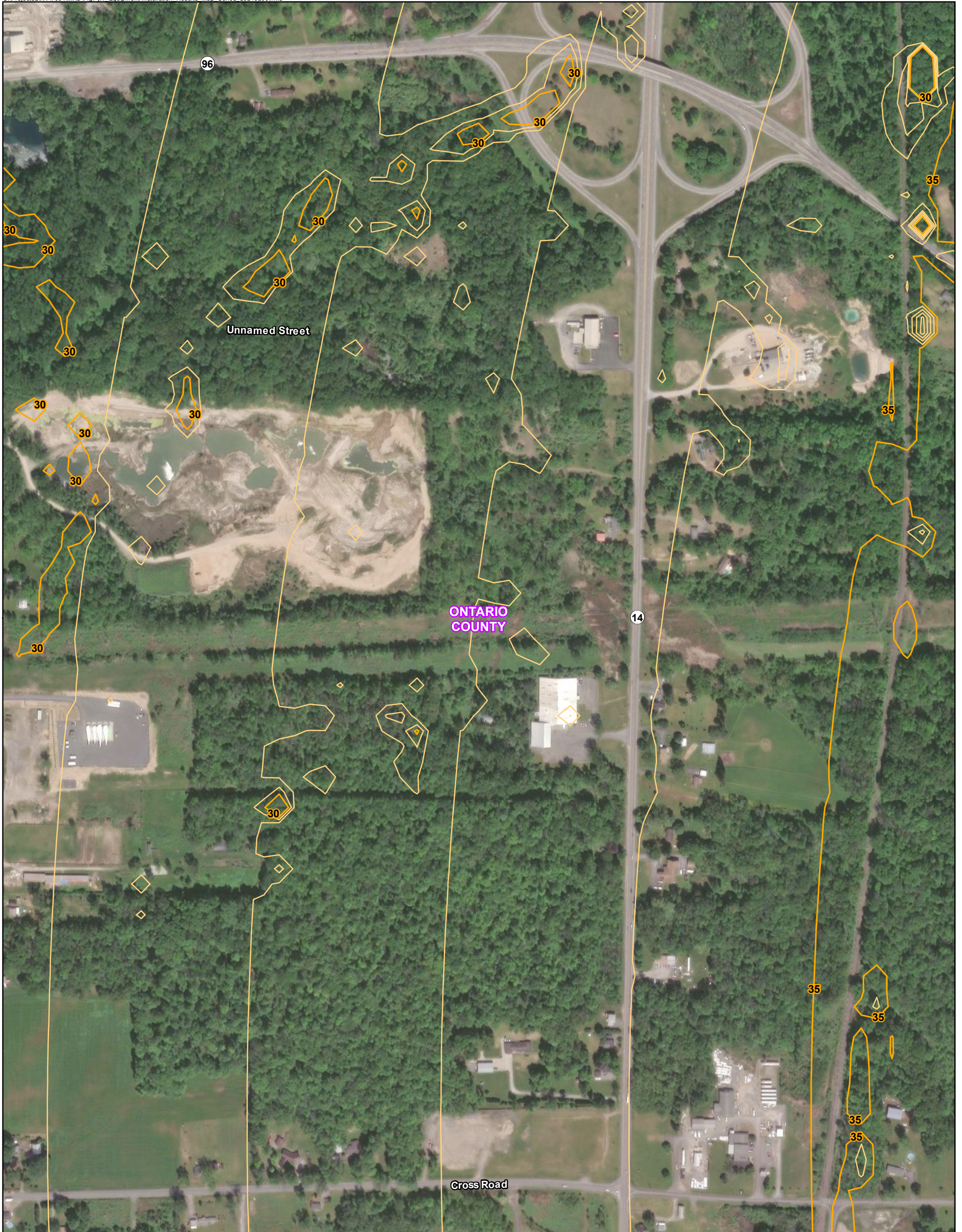
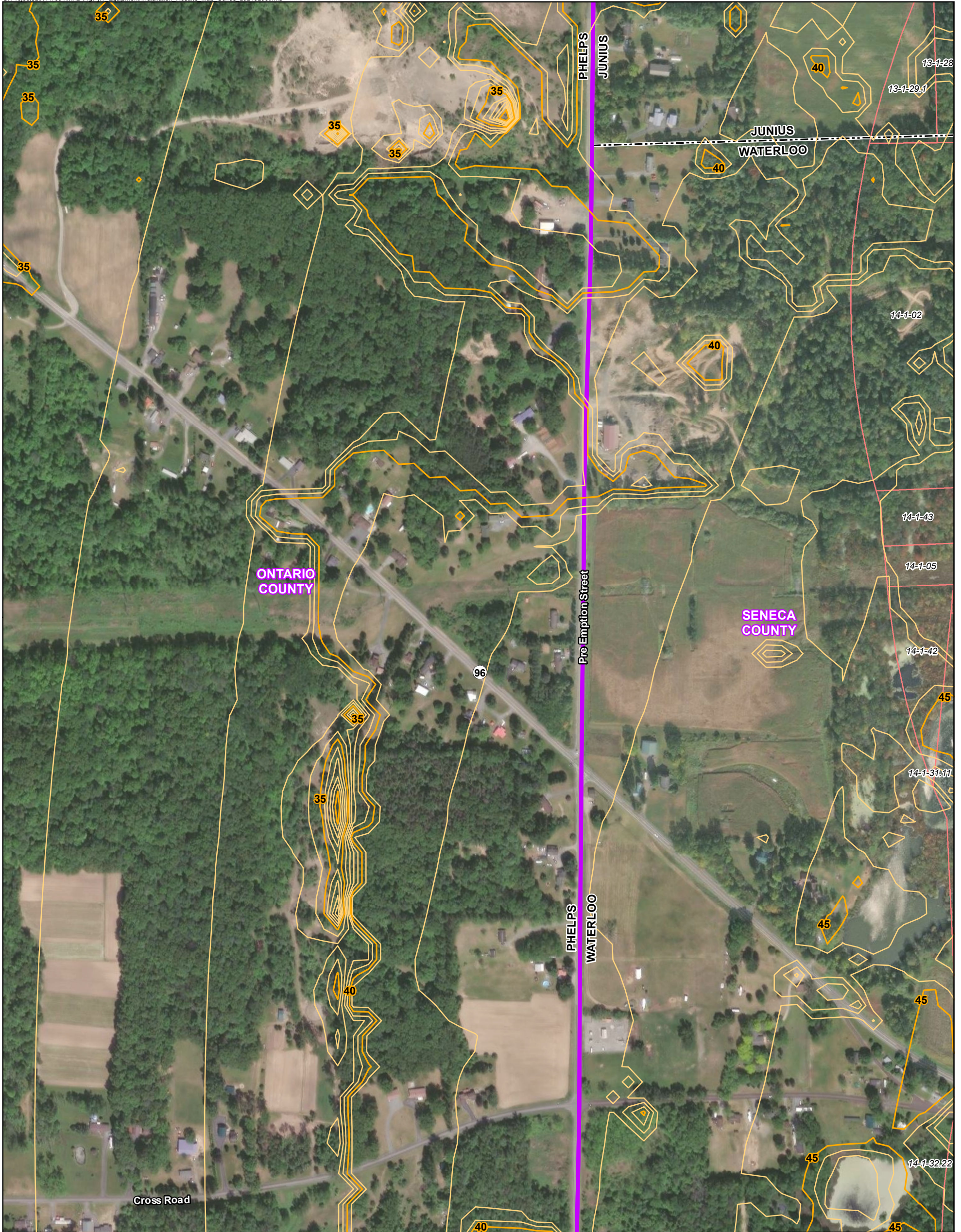


















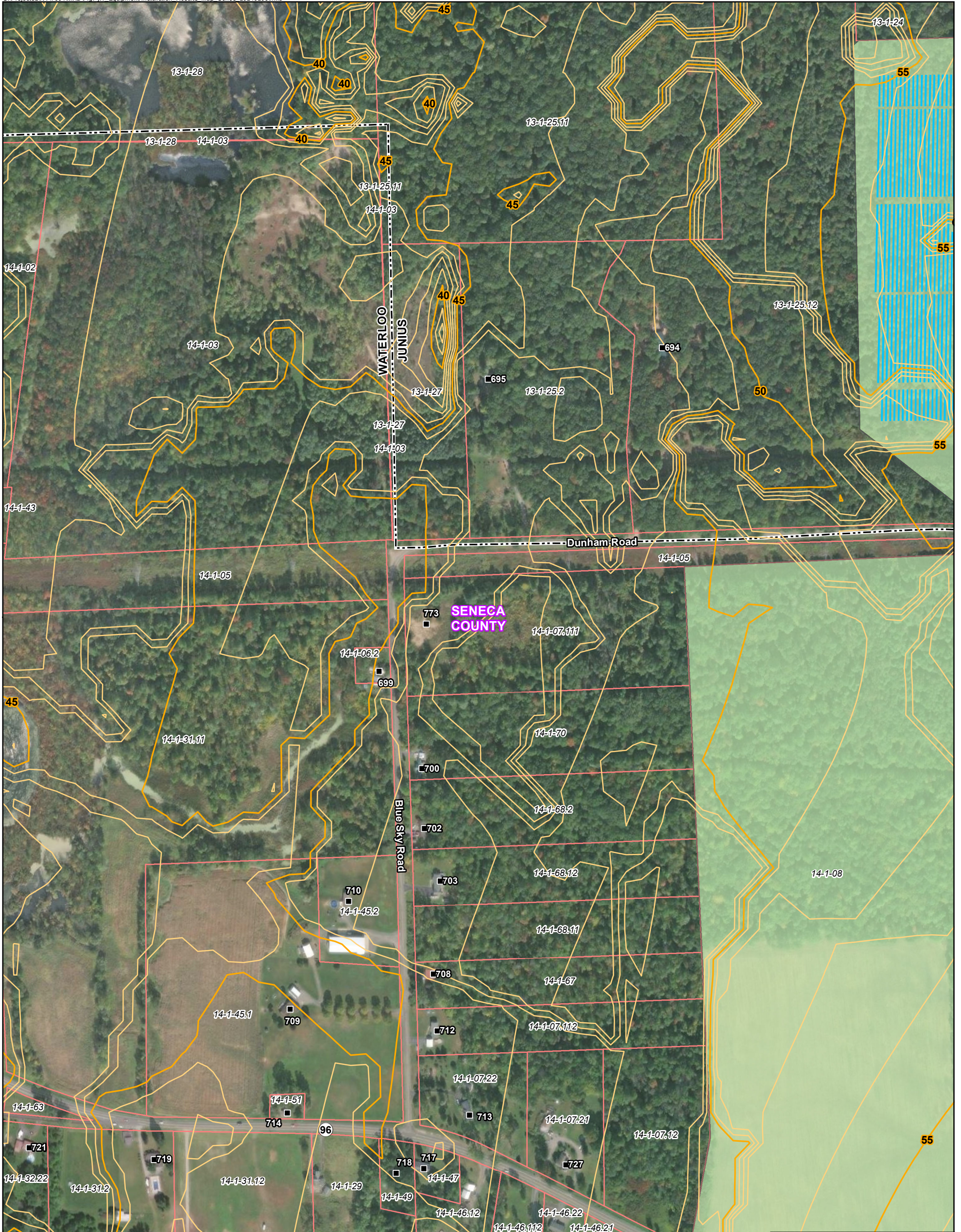
<b>LEGEND</b> <ul style="list-style-type: none"> <li><span style="color: yellow;">●</span> Inverter</li> <li><span style="background-color: blue; width: 15px; height: 10px; display: inline-block;"></span> Solar Array</li> <li><span style="background-color: lightblue; border: 1px solid blue; width: 15px; height: 10px; display: inline-block;"></span> Collector Substation</li> <li><span style="background-color: pink; border: 1px solid pink; width: 15px; height: 10px; display: inline-block;"></span> Switchyard</li> <li><span style="background-color: lightgreen; width: 10px; height: 10px; display: inline-block;"></span> Participating Receptor</li> <li><span style="background-color: black; width: 10px; height: 10px; display: inline-block;"></span> Non-Participating Receptor</li> </ul>		<ul style="list-style-type: none"> <li><span style="background-color: lightgreen; border: 1px solid lightgreen; width: 20px; height: 10px; display: inline-block;"></span> Participating Parcel</li> <li><span style="border: 1px solid red; width: 20px; height: 10px; display: inline-block;"></span> Non-Participating Parcel</li> <li><span style="border: 1px dashed black; width: 20px; height: 10px; display: inline-block;"></span> City/Town Boundary</li> <li><span style="border: 2px solid purple; width: 20px; height: 10px; display: inline-block;"></span> County Boundary</li> </ul>		<b>Predicted Sound Level (dBA)</b> <ul style="list-style-type: none"> <li><span style="border-bottom: 2px solid orange; width: 20px; display: inline-block;"></span> 5 dBA Contour Level</li> <li><span style="border-bottom: 2px solid yellow; width: 20px; display: inline-block;"></span> 1 dBA Contour Level</li> </ul>		<div style="text-align: center;">                   Scale 1:4,800                  1 inch = 400 feet                    Feet             </div> <p style="font-size: small;">Service Layer Credits: Source: Esri, Maxar, Earthstar Geographics, and the GIS User Community</p>		<table border="1" style="font-size: x-small; text-align: center;"> <tr><td></td><td>1</td><td>2</td><td>3</td><td>4</td><td>5</td></tr> <tr><td>6</td><td>7</td><td>8</td><td>9</td><td>10</td><td>11</td><td>12</td><td>13</td><td>14</td></tr> <tr><td>15</td><td>16</td><td>17</td><td>18</td><td>19</td><td>20</td><td>21</td><td>22</td><td>23</td><td>24</td><td>25</td></tr> <tr><td>26</td><td>27</td><td>28</td><td>29</td><td>30</td><td>31</td><td>32</td><td>33</td><td>34</td><td>35</td><td>36</td><td>37</td></tr> <tr><td>38</td><td>39</td><td>40</td><td>41</td><td>42</td><td>43</td><td>44</td><td>45</td><td>46</td><td>47</td><td>48</td></tr> <tr><td>49</td><td>50</td><td>51</td><td>52</td><td>53</td><td>54</td><td>55</td><td>56</td><td>57</td><td>58</td><td>59</td></tr> <tr><td>60</td><td>61</td><td>62</td><td>63</td><td>64</td><td>65</td><td>66</td><td>67</td><td>68</td><td>69</td></tr> <tr><td>70</td><td>71</td><td>72</td><td>73</td><td>74</td><td>75</td><td>76</td><td>77</td><td>78</td></tr> </table>			1	2	3	4	5	6	7	8	9	10	11	12	13	14	15	16	17	18	19	20	21	22	23	24	25	26	27	28	29	30	31	32	33	34	35	36	37	38	39	40	41	42	43	44	45	46	47	48	49	50	51	52	53	54	55	56	57	58	59	60	61	62	63	64	65	66	67	68	69	70	71	72	73	74	75	76	77	78
	1	2	3	4	5																																																																																			
6	7	8	9	10	11	12	13	14																																																																																
15	16	17	18	19	20	21	22	23	24	25																																																																														
26	27	28	29	30	31	32	33	34	35	36	37																																																																													
38	39	40	41	42	43	44	45	46	47	48																																																																														
49	50	51	52	53	54	55	56	57	58	59																																																																														
60	61	62	63	64	65	66	67	68	69																																																																															
70	71	72	73	74	75	76	77	78																																																																																





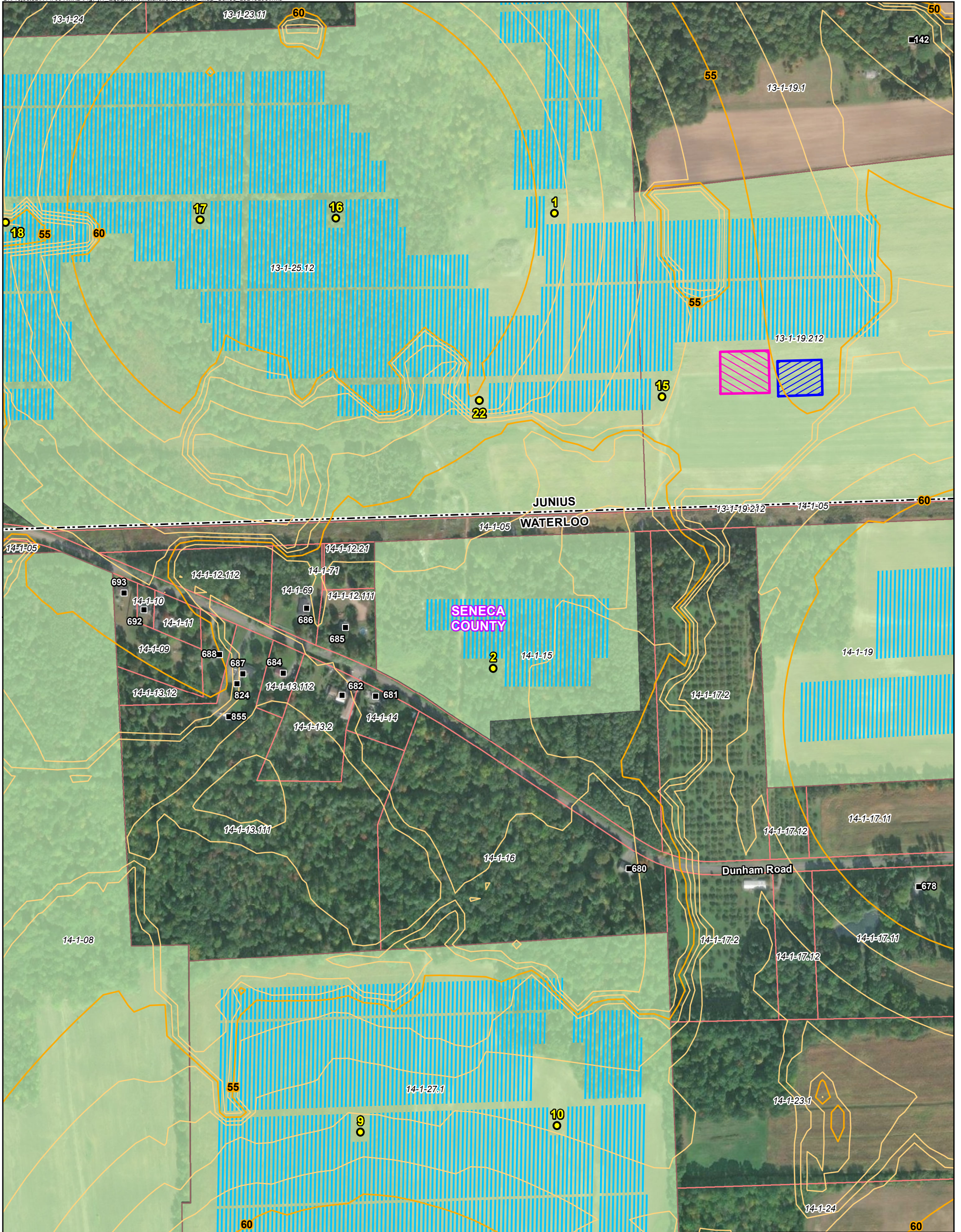
<b>LEGEND</b>		<b>Predicted Sound Level (dBA)</b>	 Scale 1:4,800 1 inch = 400 feet 	<table border="1"> <tr><td></td><td>1</td><td>2</td><td>3</td><td>4</td><td>5</td></tr> <tr><td>6</td><td>7</td><td>8</td><td>9</td><td>10</td><td>11</td><td>12</td><td>13</td><td>14</td></tr> <tr><td>15</td><td>16</td><td>17</td><td>18</td><td>19</td><td>20</td><td>21</td><td>22</td><td>23</td><td>24</td><td>25</td></tr> <tr><td>26</td><td>27</td><td>28</td><td>29</td><td>30</td><td>31</td><td>32</td><td>33</td><td>34</td><td>35</td><td>36</td><td>37</td></tr> <tr><td>38</td><td>39</td><td>40</td><td>41</td><td>42</td><td>43</td><td>44</td><td>45</td><td>46</td><td>47</td><td>48</td></tr> <tr><td>49</td><td>50</td><td>51</td><td>52</td><td>53</td><td>54</td><td>55</td><td>56</td><td>57</td><td>58</td><td>59</td></tr> <tr><td>60</td><td>61</td><td>62</td><td>63</td><td>64</td><td>65</td><td>66</td><td>67</td><td>68</td><td>69</td></tr> <tr><td>70</td><td>71</td><td>72</td><td>73</td><td>74</td><td>75</td><td>76</td><td>77</td><td>78</td></tr> </table>		1	2	3	4	5	6	7	8	9	10	11	12	13	14	15	16	17	18	19	20	21	22	23	24	25	26	27	28	29	30	31	32	33	34	35	36	37	38	39	40	41	42	43	44	45	46	47	48	49	50	51	52	53	54	55	56	57	58	59	60	61	62	63	64	65	66	67	68	69	70	71	72	73	74	75	76	77	78
	1				2	3	4	5																																																																											
6	7	8	9	10	11	12	13	14																																																																											
15	16	17	18	19	20	21	22	23	24	25																																																																									
26	27	28	29	30	31	32	33	34	35	36	37																																																																								
38	39	40	41	42	43	44	45	46	47	48																																																																									
49	50	51	52	53	54	55	56	57	58	59																																																																									
60	61	62	63	64	65	66	67	68	69																																																																										
70	71	72	73	74	75	76	77	78																																																																											
<ul style="list-style-type: none"> <li> Inverter</li> <li> Solar Array</li> <li> Collector Substation</li> <li> Switchyard</li> <li> Participating Receptor</li> <li> Non-Participating Receptor</li> </ul>	<ul style="list-style-type: none"> <li> Participating Parcel</li> <li> Non-Participating Parcel</li> <li> City/Town Boundary</li> <li> County Boundary</li> </ul>	<ul style="list-style-type: none"> <li> 5 dBA Contour Level</li> <li> 1 dBA Contour Level</li> </ul>																																																																																	



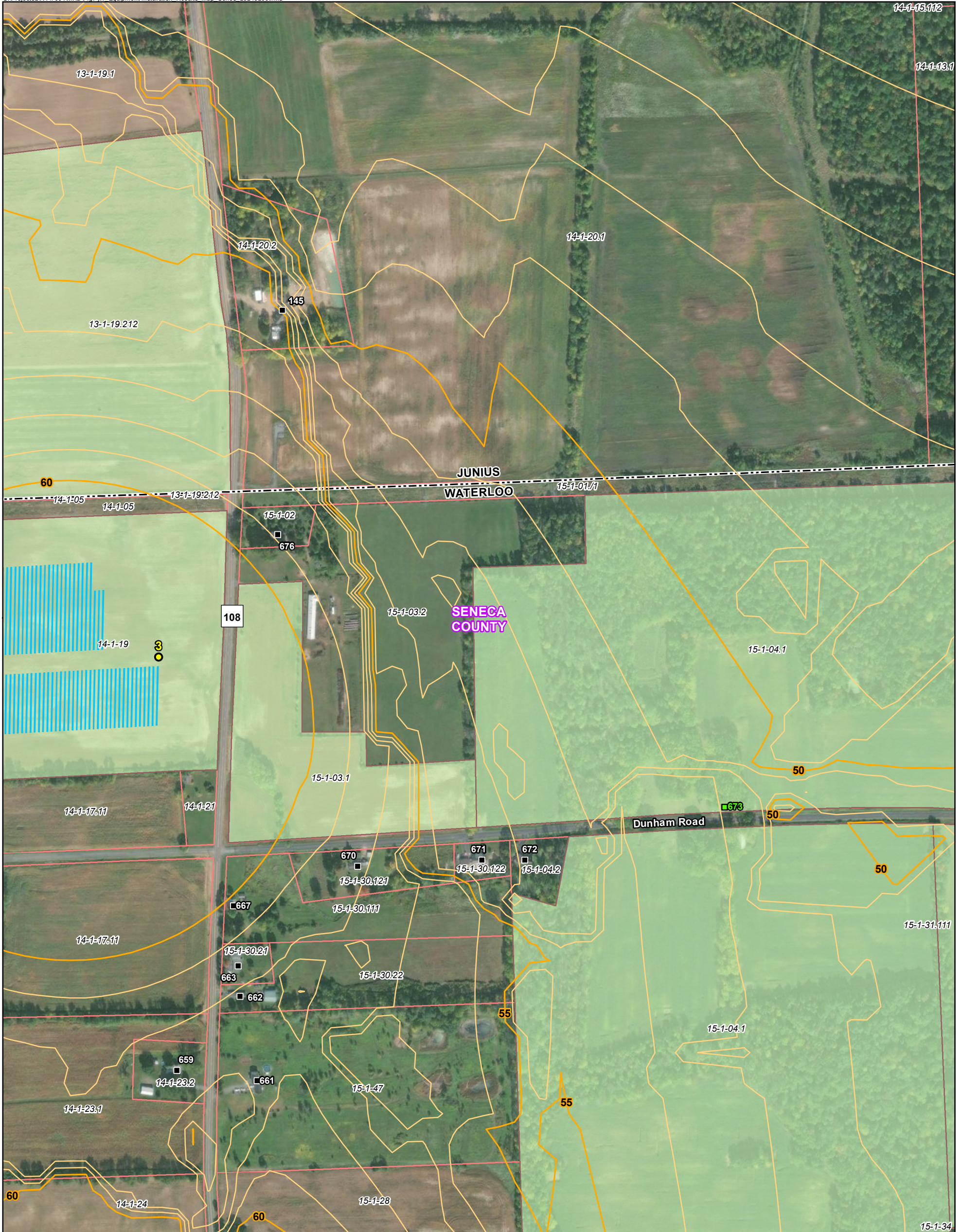
<b>LEGEND</b>		<b>Predicted Sound Level (dBA)</b>		 Scale 1:4,800 1 inch = 400 feet  Feet	<table border="1"> <tr><td></td><td>1</td><td>2</td><td>3</td><td>4</td><td>5</td></tr> <tr><td>6</td><td>7</td><td>8</td><td>9</td><td>10</td><td>11</td><td>12</td><td>13</td><td>14</td></tr> <tr><td>15</td><td>16</td><td>17</td><td>18</td><td>19</td><td>20</td><td>21</td><td>22</td><td>23</td><td>24</td><td>25</td></tr> <tr><td>26</td><td>27</td><td>28</td><td>29</td><td>30</td><td>31</td><td>32</td><td>33</td><td>34</td><td>35</td><td>36</td><td>37</td></tr> <tr><td>38</td><td>39</td><td>40</td><td>41</td><td>42</td><td>43</td><td>44</td><td>45</td><td>46</td><td>47</td><td>48</td></tr> <tr><td>49</td><td>50</td><td>51</td><td>52</td><td>53</td><td>54</td><td>55</td><td>56</td><td>57</td><td>58</td><td>59</td></tr> <tr><td>60</td><td>61</td><td>62</td><td>63</td><td>64</td><td>65</td><td>66</td><td>67</td><td>68</td><td>69</td></tr> <tr><td>70</td><td>71</td><td>72</td><td>73</td><td>74</td><td>75</td><td>76</td><td>77</td><td>78</td></tr> </table>		1	2	3	4	5	6	7	8	9	10	11	12	13	14	15	16	17	18	19	20	21	22	23	24	25	26	27	28	29	30	31	32	33	34	35	36	37	38	39	40	41	42	43	44	45	46	47	48	49	50	51	52	53	54	55	56	57	58	59	60	61	62	63	64	65	66	67	68	69	70	71	72	73	74	75	76	77	78
	1	2	3			4	5																																																																													
6	7	8	9	10	11	12	13	14																																																																												
15	16	17	18	19	20	21	22	23	24	25																																																																										
26	27	28	29	30	31	32	33	34	35	36	37																																																																									
38	39	40	41	42	43	44	45	46	47	48																																																																										
49	50	51	52	53	54	55	56	57	58	59																																																																										
60	61	62	63	64	65	66	67	68	69																																																																											
70	71	72	73	74	75	76	77	78																																																																												
<ul style="list-style-type: none"> <li> Inverter</li> <li> Solar Array</li> <li> Collector Substation</li> <li> Switchyard</li> <li> Participating Receptor</li> <li> Non-Participating Receptor</li> </ul>	<ul style="list-style-type: none"> <li> Participating Parcel</li> <li> Non-Participating Parcel</li> <li> City/Town Boundary</li> <li> County Boundary</li> </ul>	<ul style="list-style-type: none"> <li> 5 dBA Contour Level</li> <li> 1 dBA Contour Level</li> </ul>																																																																																		





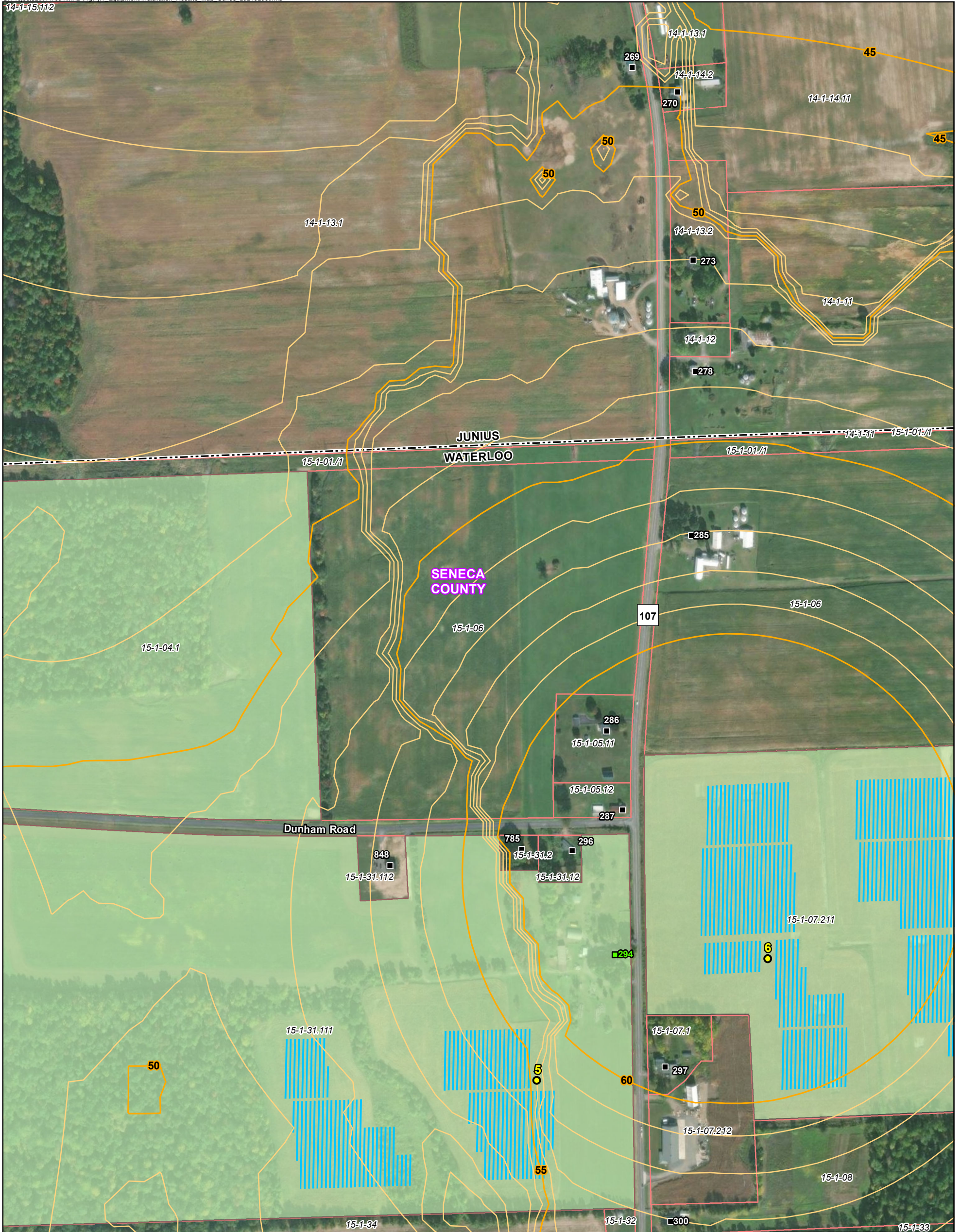
<b>LEGEND</b> <ul style="list-style-type: none"> <li><span style="color: yellow;">●</span> Inverter</li> <li><span style="color: blue;">■</span> Solar Array</li> <li><span style="color: blue; border: 1px solid blue;">▭</span> Collector Substation</li> <li><span style="color: pink; border: 1px solid pink;">▭</span> Switchyard</li> <li><span style="color: green;">■</span> Participating Receptor</li> <li><span style="color: black;">■</span> Non-Participating Receptor</li> </ul>		<ul style="list-style-type: none"> <li><span style="color: lightgreen;">▭</span> Participating Parcel</li> <li><span style="color: pink; border: 1px solid pink;">▭</span> Non-Participating Parcel</li> <li><span style="border: 1px dashed black;">▭</span> City/Town Boundary</li> <li><span style="color: purple; border: 1px solid purple;">▭</span> County Boundary</li> </ul>		<b>Predicted Sound Level (dBA)</b> <ul style="list-style-type: none"> <li><span style="color: orange;">—</span> 5 dBA Contour Level</li> <li><span style="color: yellow;">—</span> 1 dBA Contour Level</li> </ul>		<div style="text-align: center;">                   Scale 1:4,800                  1 inch = 400 feet                    Feet             </div> <p style="font-size: small;">Service Layer Credits: Source: Esri, Maxar, Earthstar Geographics, and the GIS User Community</p>		<table border="1" style="font-size: x-small; text-align: center;"> <tr><td></td><td>1</td><td>2</td><td>3</td><td>4</td><td>5</td><td></td></tr> <tr><td>6</td><td>7</td><td>8</td><td>9</td><td>10</td><td>11</td><td>12</td></tr> <tr><td>13</td><td>14</td><td>15</td><td>16</td><td>17</td><td>18</td><td>19</td></tr> <tr><td>20</td><td>21</td><td>22</td><td>23</td><td>24</td><td>25</td><td>26</td></tr> <tr><td>27</td><td>28</td><td>29</td><td>30</td><td>31</td><td>32</td><td>33</td></tr> <tr><td>34</td><td>35</td><td>36</td><td>37</td><td>38</td><td>39</td><td>40</td></tr> <tr><td>41</td><td>42</td><td>43</td><td>44</td><td>45</td><td>46</td><td>47</td></tr> <tr><td>48</td><td>49</td><td>50</td><td>51</td><td>52</td><td>53</td><td>54</td></tr> <tr><td>55</td><td>56</td><td>57</td><td>58</td><td>59</td><td>60</td><td>61</td></tr> <tr><td>62</td><td>63</td><td>64</td><td>65</td><td>66</td><td>67</td><td>68</td></tr> <tr><td>69</td><td>70</td><td>71</td><td>72</td><td>73</td><td>74</td><td>75</td></tr> <tr><td>76</td><td>77</td><td>78</td><td></td><td></td><td></td><td></td></tr> </table>			1	2	3	4	5		6	7	8	9	10	11	12	13	14	15	16	17	18	19	20	21	22	23	24	25	26	27	28	29	30	31	32	33	34	35	36	37	38	39	40	41	42	43	44	45	46	47	48	49	50	51	52	53	54	55	56	57	58	59	60	61	62	63	64	65	66	67	68	69	70	71	72	73	74	75	76	77	78				
	1	2	3	4	5																																																																																								
6	7	8	9	10	11	12																																																																																							
13	14	15	16	17	18	19																																																																																							
20	21	22	23	24	25	26																																																																																							
27	28	29	30	31	32	33																																																																																							
34	35	36	37	38	39	40																																																																																							
41	42	43	44	45	46	47																																																																																							
48	49	50	51	52	53	54																																																																																							
55	56	57	58	59	60	61																																																																																							
62	63	64	65	66	67	68																																																																																							
69	70	71	72	73	74	75																																																																																							
76	77	78																																																																																											





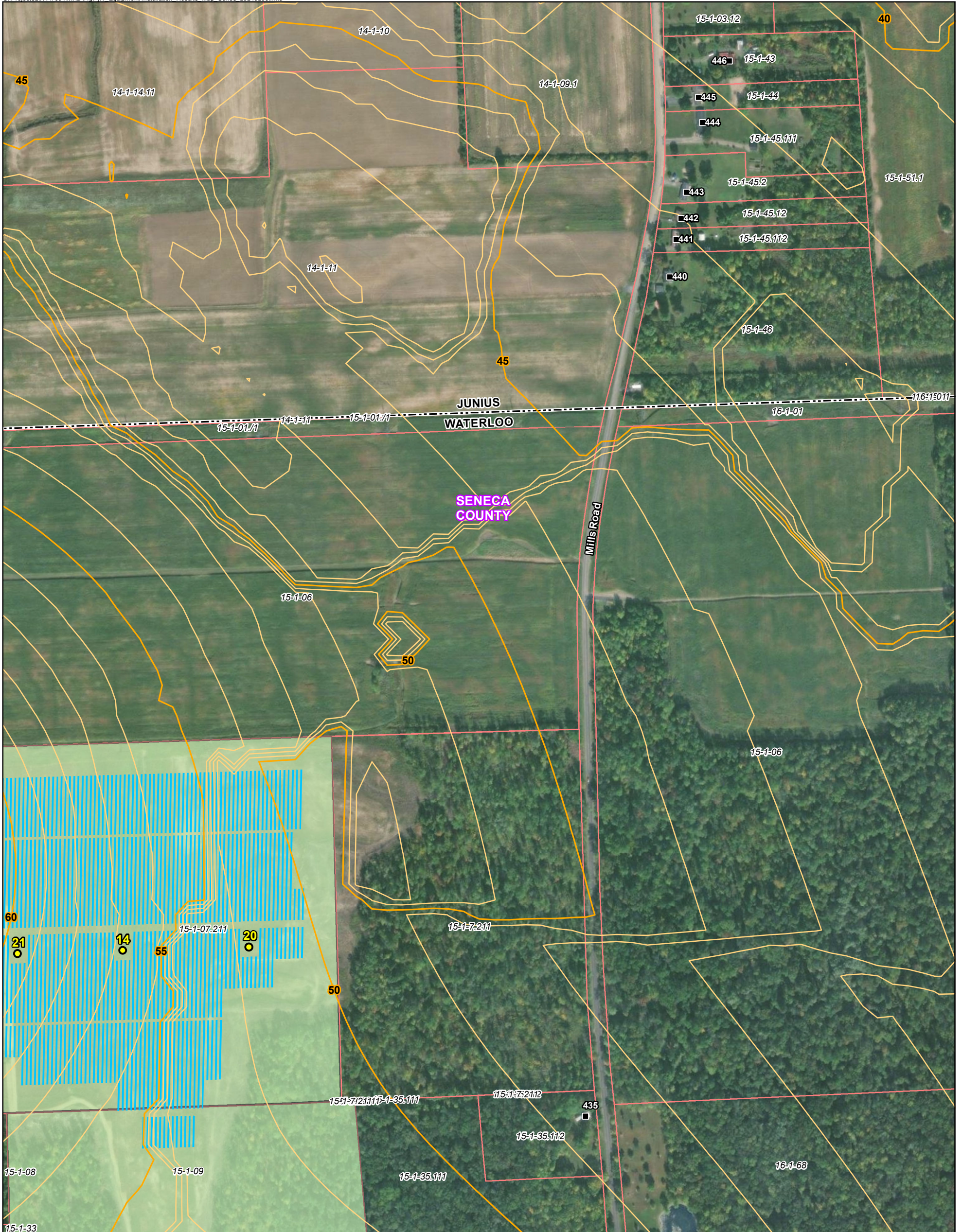
<b>LEGEND</b>		<b>Predicted Sound Level (dBA)</b> 5 dBA Contour Level 1 dBA Contour Level	 Scale 1:4,800 1 inch = 400 feet  0 200 400 Feet Service Layer Credits: Source: Esri, Maxar, Earthstar Geographics, and the GIS User Community	<table border="1"> <tr><td></td><td>1</td><td>2</td><td>3</td><td>4</td><td>5</td></tr> <tr><td>6</td><td>7</td><td>8</td><td>9</td><td>10</td><td>11</td><td>12</td><td>13</td><td>14</td></tr> <tr><td>15</td><td>16</td><td>17</td><td>18</td><td>19</td><td>20</td><td>21</td><td>22</td><td>23</td><td>24</td><td>25</td></tr> <tr><td>26</td><td>27</td><td>28</td><td>29</td><td>30</td><td>31</td><td>32</td><td>33</td><td>34</td><td>35</td><td>36</td><td>37</td></tr> <tr><td>38</td><td>39</td><td>40</td><td>41</td><td>42</td><td>43</td><td>44</td><td>45</td><td>46</td><td>47</td><td>48</td></tr> <tr><td>49</td><td>50</td><td>51</td><td>52</td><td>53</td><td>54</td><td>55</td><td>56</td><td>57</td><td>58</td><td>59</td></tr> <tr><td>60</td><td>61</td><td>62</td><td>63</td><td>64</td><td>65</td><td>66</td><td>67</td><td>68</td><td>69</td></tr> <tr><td>70</td><td>71</td><td>72</td><td>73</td><td>74</td><td>75</td><td>76</td><td>77</td><td>78</td></tr> </table>		1	2	3	4	5	6	7	8	9	10	11	12	13	14	15	16	17	18	19	20	21	22	23	24	25	26	27	28	29	30	31	32	33	34	35	36	37	38	39	40	41	42	43	44	45	46	47	48	49	50	51	52	53	54	55	56	57	58	59	60	61	62	63	64	65	66	67	68	69	70	71	72	73	74	75	76	77	78
	1				2	3	4	5																																																																											
6	7	8	9	10	11	12	13	14																																																																											
15	16	17	18	19	20	21	22	23	24	25																																																																									
26	27	28	29	30	31	32	33	34	35	36	37																																																																								
38	39	40	41	42	43	44	45	46	47	48																																																																									
49	50	51	52	53	54	55	56	57	58	59																																																																									
60	61	62	63	64	65	66	67	68	69																																																																										
70	71	72	73	74	75	76	77	78																																																																											
Inverter Solar Array Collector Substation Switchyard Participating Receptor Non-Participating Receptor	Participating Parcel Non-Participating Parcel City/Town Boundary County Boundary																																																																																		





<b>LEGEND</b> <ul style="list-style-type: none"> <li><span style="color: yellow;">●</span> Inverter</li> <li><span style="background-color: cyan; border: 1px solid cyan;"> </span> Solar Array</li> <li><span style="background-color: cyan; border: 1px solid cyan; border-style: dashed;"> </span> Collector Substation</li> <li><span style="background-color: pink; border: 1px solid pink; border-style: dashed;"> </span> Switchyard</li> <li><span style="background-color: lightgreen; border: 1px solid lightgreen;"> </span> Participating Parcel</li> <li><span style="background-color: lightpink; border: 1px solid lightpink;"> </span> Non-Participating Parcel</li> <li><span style="border: 1px dashed black;"> </span> City/Town Boundary</li> <li><span style="border: 1px solid purple;"> </span> County Boundary</li> <li><span style="background-color: lightgreen; border: 1px solid lightgreen; width: 10px; height: 10px; display: inline-block;"></span> Participating Receptor</li> <li><span style="background-color: lightpink; border: 1px solid lightpink; width: 10px; height: 10px; display: inline-block;"></span> Non-Participating Receptor</li> </ul>		<b>Predicted Sound Level (dBA)</b> <ul style="list-style-type: none"> <li><span style="border-bottom: 2px solid orange; width: 20px; display: inline-block;"></span> 5 dBA Contour Level</li> <li><span style="border-bottom: 2px solid yellow; width: 20px; display: inline-block;"></span> 1 dBA Contour Level</li> </ul>	<div style="text-align: center;">                   Scale 1:4,800                  1 inch = 400 feet                    0 200 400 Feet             </div> <p style="font-size: small;">Service Layer Credits: Source: Esri, Maxar, Earthstar Geographics, and the GIS User Community</p>	<table border="1" style="border-collapse: collapse; text-align: center; width: 100%;"> <tr><td></td><td>1</td><td>2</td><td>3</td><td>4</td><td>5</td><td></td></tr> <tr><td>6</td><td>7</td><td>8</td><td>9</td><td>10</td><td>11</td><td>12</td></tr> <tr><td>13</td><td>14</td><td>15</td><td>16</td><td>17</td><td>18</td><td>19</td></tr> <tr><td>20</td><td>21</td><td>22</td><td>23</td><td>24</td><td>25</td><td>26</td></tr> <tr><td>27</td><td>28</td><td>29</td><td>30</td><td style="background-color: red;">31</td><td>32</td><td>33</td></tr> <tr><td>34</td><td>35</td><td>36</td><td>37</td><td>38</td><td>39</td><td>40</td></tr> <tr><td>41</td><td>42</td><td>43</td><td>44</td><td>45</td><td>46</td><td>47</td></tr> <tr><td>48</td><td>49</td><td>50</td><td>51</td><td>52</td><td>53</td><td>54</td></tr> <tr><td>55</td><td>56</td><td>57</td><td>58</td><td>59</td><td>60</td><td>61</td></tr> <tr><td>62</td><td>63</td><td>64</td><td>65</td><td>66</td><td>67</td><td>68</td></tr> <tr><td>69</td><td>70</td><td>71</td><td>72</td><td>73</td><td>74</td><td>75</td></tr> <tr><td>76</td><td>77</td><td>78</td><td></td><td></td><td></td><td></td></tr> </table>		1	2	3	4	5		6	7	8	9	10	11	12	13	14	15	16	17	18	19	20	21	22	23	24	25	26	27	28	29	30	31	32	33	34	35	36	37	38	39	40	41	42	43	44	45	46	47	48	49	50	51	52	53	54	55	56	57	58	59	60	61	62	63	64	65	66	67	68	69	70	71	72	73	74	75	76	77	78				
	1	2	3	4	5																																																																																			
6	7	8	9	10	11	12																																																																																		
13	14	15	16	17	18	19																																																																																		
20	21	22	23	24	25	26																																																																																		
27	28	29	30	31	32	33																																																																																		
34	35	36	37	38	39	40																																																																																		
41	42	43	44	45	46	47																																																																																		
48	49	50	51	52	53	54																																																																																		
55	56	57	58	59	60	61																																																																																		
62	63	64	65	66	67	68																																																																																		
69	70	71	72	73	74	75																																																																																		
76	77	78																																																																																						





<b>LEGEND</b> <ul style="list-style-type: none"> <li><span style="color: yellow;">●</span> Inverter</li> <li><span style="background-color: lightblue; border: 1px solid blue; display: inline-block; width: 15px; height: 10px;"></span> Solar Array</li> <li><span style="background-color: lightblue; border: 1px solid blue; border-style: dashed; display: inline-block; width: 15px; height: 10px;"></span> Collector Substation</li> <li><span style="background-color: lightblue; border: 1px solid blue; border-style: dotted; display: inline-block; width: 15px; height: 10px;"></span> Switchyard</li> <li><span style="color: green;">■</span> Participating Receptor</li> <li><span style="color: black;">■</span> Non-Participating Receptor</li> </ul>		<ul style="list-style-type: none"> <li><span style="background-color: lightgreen; border: 1px solid green; display: inline-block; width: 15px; height: 10px;"></span> Participating Parcel</li> <li><span style="border: 1px solid red; display: inline-block; width: 15px; height: 10px;"></span> Non-Participating Parcel</li> <li><span style="border-top: 1px dashed black; display: inline-block; width: 15px; height: 10px;"></span> City/Town Boundary</li> <li><span style="border: 1px solid purple; display: inline-block; width: 15px; height: 10px;"></span> County Boundary</li> </ul>	<b>Predicted Sound Level (dBA)</b> <ul style="list-style-type: none"> <li><span style="border-bottom: 1px solid orange; display: inline-block; width: 20px;"></span> 5 dBA Contour Level</li> <li><span style="border-bottom: 1px solid yellow; display: inline-block; width: 20px;"></span> 1 dBA Contour Level</li> </ul>	<div style="text-align: center;">                   Scale 1:4,800                  1 inch = 400 feet                    0 200 400 Feet             </div> <p style="font-size: small;">Service Layer Credits: Source: Esri, Maxar, Earthstar Geographics, and the GIS User Community</p>	<table border="1" style="font-size: x-small; text-align: center;"> <tr><td></td><td>1</td><td>2</td><td>3</td><td>4</td><td>5</td><td></td></tr> <tr><td>6</td><td>7</td><td>8</td><td>9</td><td>10</td><td>11</td><td>12</td></tr> <tr><td>13</td><td>14</td><td>15</td><td>16</td><td>17</td><td>18</td><td>19</td></tr> <tr><td>20</td><td>21</td><td>22</td><td>23</td><td>24</td><td>25</td><td>26</td></tr> <tr><td>27</td><td>28</td><td>29</td><td>30</td><td>31</td><td>32</td><td>33</td></tr> <tr><td>34</td><td>35</td><td>36</td><td>37</td><td>38</td><td>39</td><td>40</td></tr> <tr><td>41</td><td>42</td><td>43</td><td>44</td><td>45</td><td>46</td><td>47</td></tr> <tr><td>48</td><td>49</td><td>50</td><td>51</td><td>52</td><td>53</td><td>54</td></tr> <tr><td>55</td><td>56</td><td>57</td><td>58</td><td>59</td><td>60</td><td>61</td></tr> <tr><td>62</td><td>63</td><td>64</td><td>65</td><td>66</td><td>67</td><td>68</td></tr> <tr><td>69</td><td>70</td><td>71</td><td>72</td><td>73</td><td>74</td><td>75</td></tr> <tr><td>76</td><td>77</td><td>78</td><td></td><td></td><td></td><td></td></tr> </table>		1	2	3	4	5		6	7	8	9	10	11	12	13	14	15	16	17	18	19	20	21	22	23	24	25	26	27	28	29	30	31	32	33	34	35	36	37	38	39	40	41	42	43	44	45	46	47	48	49	50	51	52	53	54	55	56	57	58	59	60	61	62	63	64	65	66	67	68	69	70	71	72	73	74	75	76	77	78				
	1	2	3	4	5																																																																																				
6	7	8	9	10	11	12																																																																																			
13	14	15	16	17	18	19																																																																																			
20	21	22	23	24	25	26																																																																																			
27	28	29	30	31	32	33																																																																																			
34	35	36	37	38	39	40																																																																																			
41	42	43	44	45	46	47																																																																																			
48	49	50	51	52	53	54																																																																																			
55	56	57	58	59	60	61																																																																																			
62	63	64	65	66	67	68																																																																																			
69	70	71	72	73	74	75																																																																																			
76	77	78																																																																																							

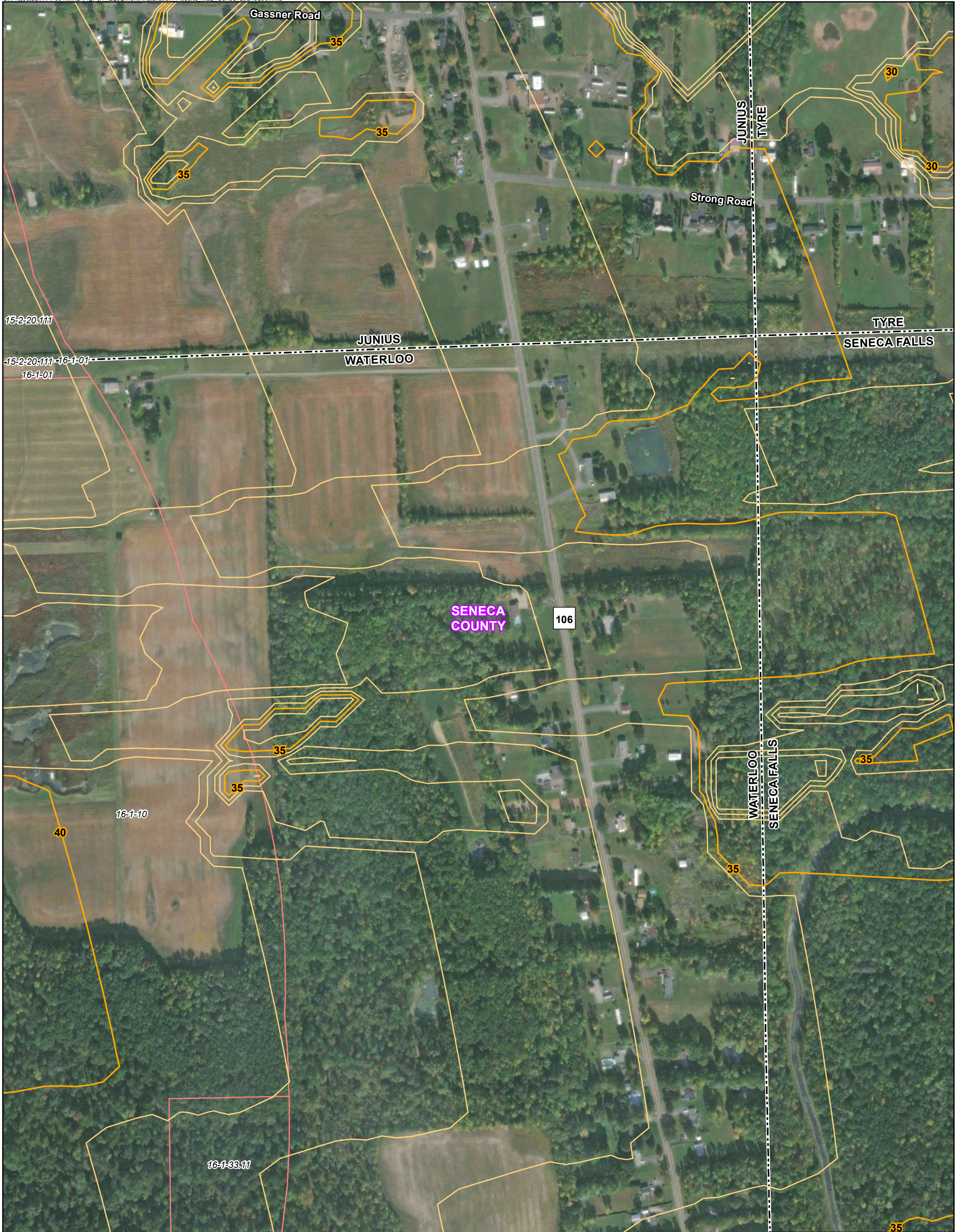


<b>LEGEND</b> <ul style="list-style-type: none"> <li><span style="color: yellow;">●</span> Inverter</li> <li><span style="background-color: cyan; border: 1px solid black; display: inline-block; width: 15px; height: 10px;"></span> Solar Array</li> <li><span style="background-color: cyan; border: 1px solid black; width: 15px; height: 10px; transform: rotate(45deg);"></span> Collector Substation</li> <li><span style="background-color: cyan; border: 1px solid black; width: 15px; height: 10px; transform: rotate(-45deg);"></span> Switchyard</li> <li><span style="background-color: lightgreen; border: 1px solid black; display: inline-block; width: 15px; height: 10px;"></span> Participating Parcel</li> <li><span style="border: 1px solid red; display: inline-block; width: 15px; height: 10px;"></span> Non-Participating Parcel</li> <li><span style="border: 1px dashed black; display: inline-block; width: 15px; height: 10px;"></span> City/Town Boundary</li> <li><span style="border: 2px solid purple; display: inline-block; width: 15px; height: 10px;"></span> County Boundary</li> <li><span style="background-color: lightgreen; border: 1px solid black; display: inline-block; width: 10px; height: 10px;"></span> Participating Receptor</li> <li><span style="background-color: white; border: 1px solid black; display: inline-block; width: 10px; height: 10px;"></span> Non-Participating Receptor</li> </ul>		<b>Predicted Sound Level (dBA)</b> <ul style="list-style-type: none"> <li><span style="border-bottom: 2px solid orange; width: 20px; display: inline-block;"></span> 5 dBA Contour Level</li> <li><span style="border-bottom: 2px solid yellow; width: 20px; display: inline-block;"></span> 1 dBA Contour Level</li> </ul>	<div style="text-align: center;">                   Scale 1:4,800                  1 inch = 400 feet                    0 200 400 Feet             </div> <p style="font-size: small;">Service Layer Credits: Source: Esri, Maxar, Earthstar Geographics, and the GIS User Community</p>	<table border="1" style="font-size: x-small; text-align: center;"> <tr><td></td><td>1</td><td>2</td><td>3</td><td>4</td><td>5</td><td></td></tr> <tr><td>6</td><td>7</td><td>8</td><td>9</td><td>10</td><td>11</td><td>12</td></tr> <tr><td>15</td><td>16</td><td>17</td><td>18</td><td>19</td><td>20</td><td>21</td></tr> <tr><td>26</td><td>27</td><td>28</td><td>29</td><td>30</td><td>31</td><td>32</td></tr> <tr><td>38</td><td>39</td><td>40</td><td>41</td><td>42</td><td>43</td><td>44</td></tr> <tr><td>49</td><td>50</td><td>51</td><td>52</td><td>53</td><td>54</td><td>55</td></tr> <tr><td>60</td><td>61</td><td>62</td><td>63</td><td>64</td><td>65</td><td>66</td></tr> <tr><td>70</td><td>71</td><td>72</td><td>73</td><td>74</td><td>75</td><td>76</td></tr> <tr><td></td><td></td><td></td><td></td><td></td><td></td><td></td></tr> </table>		1	2	3	4	5		6	7	8	9	10	11	12	15	16	17	18	19	20	21	26	27	28	29	30	31	32	38	39	40	41	42	43	44	49	50	51	52	53	54	55	60	61	62	63	64	65	66	70	71	72	73	74	75	76							
	1	2	3	4	5																																																														
6	7	8	9	10	11	12																																																													
15	16	17	18	19	20	21																																																													
26	27	28	29	30	31	32																																																													
38	39	40	41	42	43	44																																																													
49	50	51	52	53	54	55																																																													
60	61	62	63	64	65	66																																																													
70	71	72	73	74	75	76																																																													





<b>LEGEND</b> <ul style="list-style-type: none"> <li><span style="color: yellow;">●</span> Inverter</li> <li><span style="background-color: lightblue; border: 1px solid blue; display: inline-block; width: 15px; height: 10px;"></span> Solar Array</li> <li><span style="background-color: lightblue; border: 1px solid blue; border-style: dashed; display: inline-block; width: 15px; height: 10px;"></span> Collector Substation</li> <li><span style="background-color: pink; border: 1px solid pink; border-style: dashed; display: inline-block; width: 15px; height: 10px;"></span> Switchyard</li> <li><span style="background-color: lightgreen; border: 1px solid green; display: inline-block; width: 15px; height: 10px;"></span> Participating Parcel</li> <li><span style="border: 1px solid red; display: inline-block; width: 15px; height: 10px;"></span> Non-Participating Parcel</li> <li><span style="border: 1px dashed black; display: inline-block; width: 15px; height: 10px;"></span> City/Town Boundary</li> <li><span style="border: 2px solid purple; display: inline-block; width: 15px; height: 10px;"></span> County Boundary</li> <li><span style="background-color: lightgreen; border: 1px solid green; display: inline-block; width: 10px; height: 10px;"></span> Participating Receptor</li> <li><span style="background-color: black; border: 1px solid black; display: inline-block; width: 10px; height: 10px;"></span> Non-Participating Receptor</li> </ul>		<b>Predicted Sound Level (dBA)</b> <ul style="list-style-type: none"> <li><span style="border-bottom: 2px solid orange; width: 20px; display: inline-block;"></span> 5 dBA Contour Level</li> <li><span style="border-bottom: 2px solid yellow; width: 20px; display: inline-block;"></span> 1 dBA Contour Level</li> </ul>	<div style="text-align: center;">                   Scale 1:4,800                  1 inch = 400 feet                    0 200 400 Feet             </div> <p style="font-size: small;">Service Layer Credits: Source: Esri, Maxar, Earthstar Geographics, and the GIS User Community</p>	<table border="1" style="border-collapse: collapse; text-align: center; width: 100%;"> <tr><td></td><td>1</td><td>2</td><td>3</td><td>4</td><td>5</td><td></td></tr> <tr><td>6</td><td>7</td><td>8</td><td>9</td><td>10</td><td>11</td><td>12</td><td>13</td><td>14</td></tr> <tr><td>15</td><td>16</td><td>17</td><td>18</td><td>19</td><td>20</td><td>21</td><td>22</td><td>23</td><td>24</td><td>25</td></tr> <tr><td>26</td><td>27</td><td>28</td><td>29</td><td>30</td><td>31</td><td>32</td><td>33</td><td>34</td><td>35</td><td>36</td><td>37</td></tr> <tr><td>38</td><td>39</td><td>40</td><td>41</td><td>42</td><td>43</td><td>44</td><td>45</td><td>46</td><td>47</td><td>48</td></tr> <tr><td>49</td><td>50</td><td>51</td><td>52</td><td>53</td><td>54</td><td>55</td><td>56</td><td>57</td><td>58</td><td>59</td></tr> <tr><td>60</td><td>61</td><td>62</td><td>63</td><td>64</td><td>65</td><td>66</td><td>67</td><td>68</td><td>69</td></tr> <tr><td>70</td><td>71</td><td>72</td><td>73</td><td>74</td><td>75</td><td>76</td><td>77</td><td>78</td></tr> </table>		1	2	3	4	5		6	7	8	9	10	11	12	13	14	15	16	17	18	19	20	21	22	23	24	25	26	27	28	29	30	31	32	33	34	35	36	37	38	39	40	41	42	43	44	45	46	47	48	49	50	51	52	53	54	55	56	57	58	59	60	61	62	63	64	65	66	67	68	69	70	71	72	73	74	75	76	77	78
	1	2	3	4	5																																																																															
6	7	8	9	10	11	12	13	14																																																																												
15	16	17	18	19	20	21	22	23	24	25																																																																										
26	27	28	29	30	31	32	33	34	35	36	37																																																																									
38	39	40	41	42	43	44	45	46	47	48																																																																										
49	50	51	52	53	54	55	56	57	58	59																																																																										
60	61	62	63	64	65	66	67	68	69																																																																											
70	71	72	73	74	75	76	77	78																																																																												



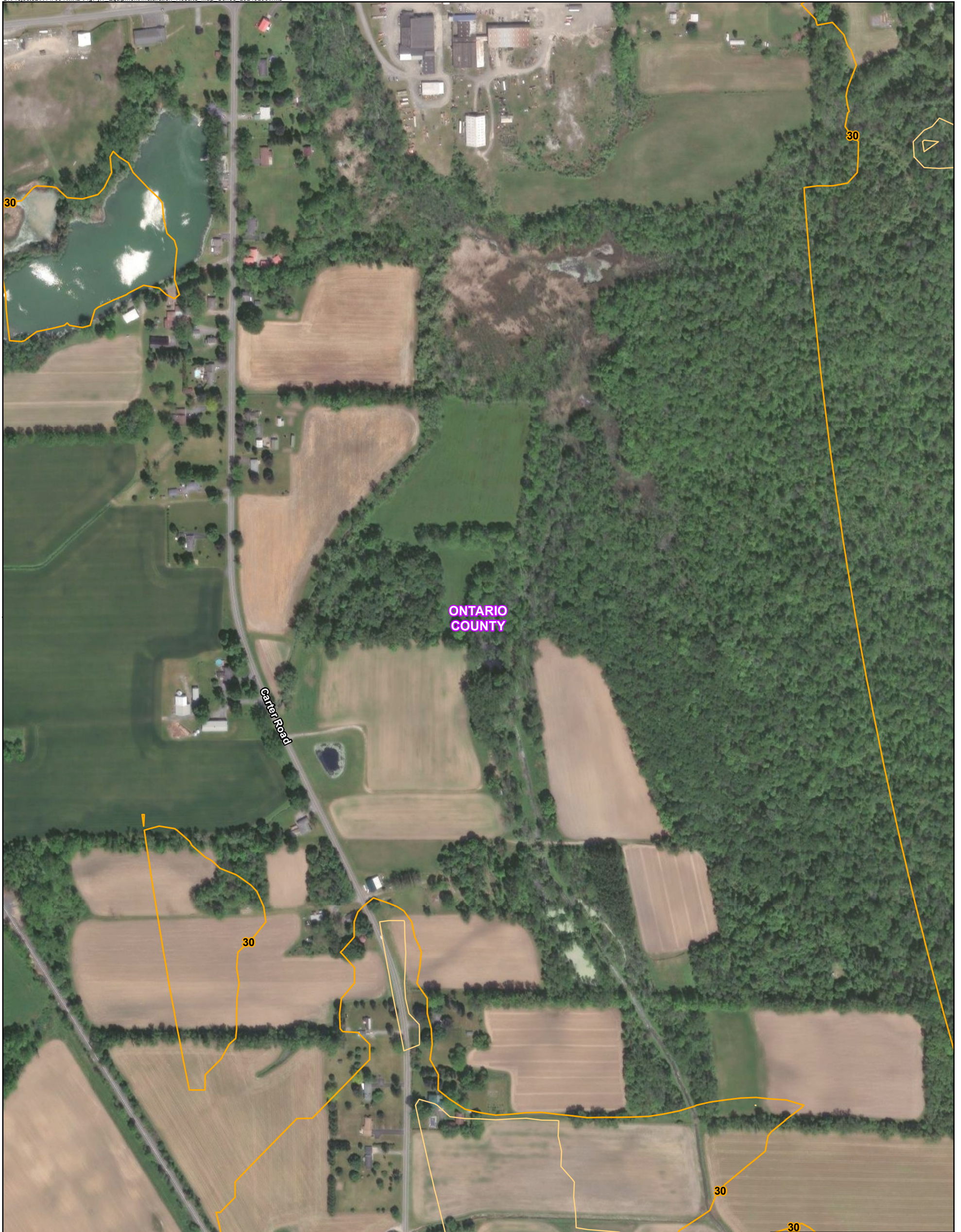
<b>LEGEND</b>		<b>Predicted Sound Level (dBA)</b>	 Scale 1:4,800 1 inch = 400 feet  Service Layer Credits: Source: Esri, Maxar, Earthstar Geographics, and the GIS User Community	<table border="1"> <tr><td></td><td>1</td><td>2</td><td>3</td><td>4</td><td>5</td></tr> <tr><td>6</td><td>7</td><td>8</td><td>9</td><td>10</td><td>11</td><td>12</td><td>13</td><td>14</td></tr> <tr><td>15</td><td>16</td><td>17</td><td>18</td><td>19</td><td>20</td><td>21</td><td>22</td><td>23</td><td>24</td><td>25</td></tr> <tr><td>26</td><td>27</td><td>28</td><td>29</td><td>30</td><td>31</td><td>32</td><td>33</td><td>34</td><td>35</td><td>36</td><td>37</td></tr> <tr><td>38</td><td>39</td><td>40</td><td>41</td><td>42</td><td>43</td><td>44</td><td>45</td><td>46</td><td>47</td><td>48</td></tr> <tr><td>49</td><td>50</td><td>51</td><td>52</td><td>53</td><td>54</td><td>55</td><td>56</td><td>57</td><td>58</td><td>59</td></tr> <tr><td>60</td><td>61</td><td>62</td><td>63</td><td>64</td><td>65</td><td>66</td><td>67</td><td>68</td><td>69</td></tr> <tr><td>70</td><td>71</td><td>72</td><td>73</td><td>74</td><td>75</td><td>76</td><td>77</td><td>78</td></tr> </table>		1	2	3	4	5	6	7	8	9	10	11	12	13	14	15	16	17	18	19	20	21	22	23	24	25	26	27	28	29	30	31	32	33	34	35	36	37	38	39	40	41	42	43	44	45	46	47	48	49	50	51	52	53	54	55	56	57	58	59	60	61	62	63	64	65	66	67	68	69	70	71	72	73	74	75	76	77	78
	1				2	3	4	5																																																																											
6	7	8	9	10	11	12	13	14																																																																											
15	16	17	18	19	20	21	22	23	24	25																																																																									
26	27	28	29	30	31	32	33	34	35	36	37																																																																								
38	39	40	41	42	43	44	45	46	47	48																																																																									
49	50	51	52	53	54	55	56	57	58	59																																																																									
60	61	62	63	64	65	66	67	68	69																																																																										
70	71	72	73	74	75	76	77	78																																																																											
<ul style="list-style-type: none"> <li> Inverter</li> <li> Solar Array</li> <li> Collector Substation</li> <li> Switchyard</li> <li> Participating Receptor</li> <li> Non-Participating Receptor</li> </ul>	<ul style="list-style-type: none"> <li> Participating Parcel</li> <li> Non-Participating Parcel</li> <li> City/Town Boundary</li> <li> County Boundary</li> </ul>	<ul style="list-style-type: none"> <li> 5 dBA Contour Level</li> <li> 1 dBA Contour Level</li> </ul>																																																																																	

















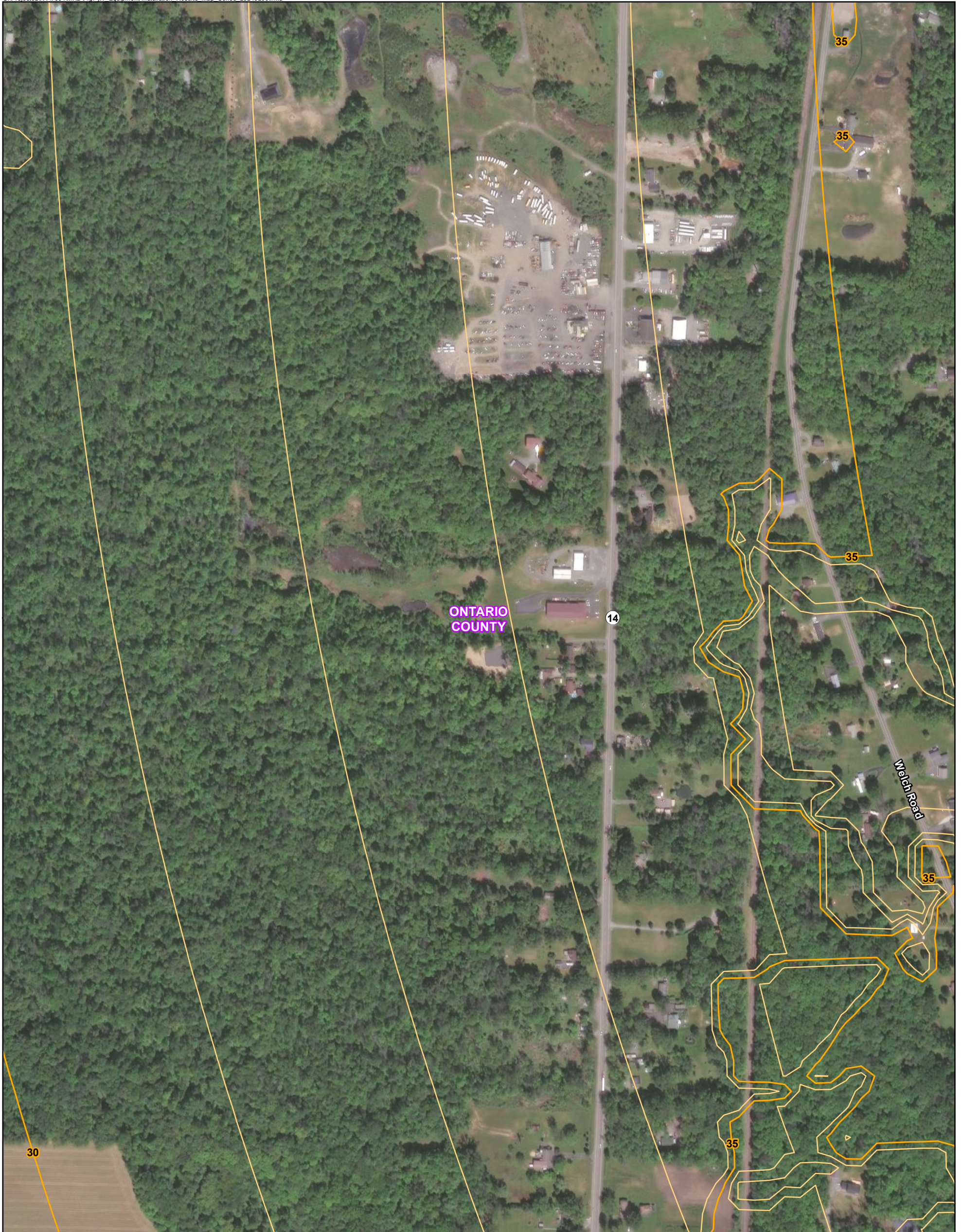
<b>LEGEND</b>		<b>Predicted Sound Level (dBA)</b> 5 dBA Contour Level 1 dBA Contour Level	 Scale 1:4,800 1 inch = 400 feet  0 200 400 Feet Service Layer Credits: Source: Esri, Maxar, Earthstar Geographics, and the GIS User Community	<table border="1"> <tr><td></td><td>1</td><td>2</td><td>3</td><td>4</td><td>5</td></tr> <tr><td>6</td><td>7</td><td>8</td><td>9</td><td>10</td><td>11</td><td>12</td><td>13</td><td>14</td></tr> <tr><td>15</td><td>16</td><td>17</td><td>18</td><td>19</td><td>20</td><td>21</td><td>22</td><td>23</td><td>24</td><td>25</td></tr> <tr><td>26</td><td>27</td><td>28</td><td>29</td><td>30</td><td>31</td><td>32</td><td>33</td><td>34</td><td>35</td><td>36</td><td>37</td></tr> <tr><td>38</td><td>39</td><td>40</td><td>41</td><td>42</td><td>43</td><td>44</td><td>45</td><td>46</td><td>47</td><td>48</td></tr> <tr><td>49</td><td>50</td><td>51</td><td>52</td><td>53</td><td>54</td><td>55</td><td>56</td><td>57</td><td>58</td><td>59</td></tr> <tr><td>60</td><td>61</td><td>62</td><td>63</td><td>64</td><td>65</td><td>66</td><td>67</td><td>68</td><td>69</td></tr> <tr><td>70</td><td>71</td><td>72</td><td>73</td><td>74</td><td>75</td><td>76</td><td>77</td><td>78</td></tr> </table>		1	2	3	4	5	6	7	8	9	10	11	12	13	14	15	16	17	18	19	20	21	22	23	24	25	26	27	28	29	30	31	32	33	34	35	36	37	38	39	40	41	42	43	44	45	46	47	48	49	50	51	52	53	54	55	56	57	58	59	60	61	62	63	64	65	66	67	68	69	70	71	72	73	74	75	76	77	78
	1				2	3	4	5																																																																											
6	7	8	9	10	11	12	13	14																																																																											
15	16	17	18	19	20	21	22	23	24	25																																																																									
26	27	28	29	30	31	32	33	34	35	36	37																																																																								
38	39	40	41	42	43	44	45	46	47	48																																																																									
49	50	51	52	53	54	55	56	57	58	59																																																																									
60	61	62	63	64	65	66	67	68	69																																																																										
70	71	72	73	74	75	76	77	78																																																																											
Inverter Solar Array Collector Substation Switchyard Participating Receptor Non-Participating Receptor	Participating Parcel Non-Participating Parcel City/Town Boundary County Boundary																																																																																		



<b>LEGEND</b>		<b>Predicted Sound Level (dBA)</b>	 Scale 1:4,800 1 inch = 400 feet  Feet	<table border="1"> <tr><td></td><td>1</td><td>2</td><td>3</td><td>4</td><td>5</td></tr> <tr><td>6</td><td>7</td><td>8</td><td>9</td><td>10</td><td>11</td><td>12</td><td>13</td><td>14</td></tr> <tr><td>15</td><td>16</td><td>17</td><td>18</td><td>19</td><td>20</td><td>21</td><td>22</td><td>23</td><td>24</td><td>25</td></tr> <tr><td>26</td><td>27</td><td>28</td><td>29</td><td>30</td><td>31</td><td>32</td><td>33</td><td>34</td><td>35</td><td>36</td><td>37</td></tr> <tr><td>38</td><td>39</td><td>40</td><td>41</td><td>42</td><td>43</td><td>44</td><td>45</td><td>46</td><td>47</td><td>48</td></tr> <tr><td>49</td><td>50</td><td>51</td><td>52</td><td>53</td><td>54</td><td>55</td><td>56</td><td>57</td><td>58</td><td>59</td></tr> <tr><td>60</td><td>61</td><td>62</td><td>63</td><td>64</td><td>65</td><td>66</td><td>67</td><td>68</td><td>69</td></tr> <tr><td>70</td><td>71</td><td>72</td><td>73</td><td>74</td><td>75</td><td>76</td><td>77</td><td>78</td></tr> </table>		1	2	3	4	5	6	7	8	9	10	11	12	13	14	15	16	17	18	19	20	21	22	23	24	25	26	27	28	29	30	31	32	33	34	35	36	37	38	39	40	41	42	43	44	45	46	47	48	49	50	51	52	53	54	55	56	57	58	59	60	61	62	63	64	65	66	67	68	69	70	71	72	73	74	75	76	77	78
	1				2	3	4	5																																																																											
6	7	8	9	10	11	12	13	14																																																																											
15	16	17	18	19	20	21	22	23	24	25																																																																									
26	27	28	29	30	31	32	33	34	35	36	37																																																																								
38	39	40	41	42	43	44	45	46	47	48																																																																									
49	50	51	52	53	54	55	56	57	58	59																																																																									
60	61	62	63	64	65	66	67	68	69																																																																										
70	71	72	73	74	75	76	77	78																																																																											
<ul style="list-style-type: none"> <li> Inverter</li> <li> Solar Array</li> <li> Collector Substation</li> <li> Switchyard</li> <li> Participating Receptor</li> <li> Non-Participating Receptor</li> </ul>	<ul style="list-style-type: none"> <li> Participating Parcel</li> <li> Non-Participating Parcel</li> <li> City/Town Boundary</li> <li> County Boundary</li> </ul>	<ul style="list-style-type: none"> <li> 5 dBA Contour Level</li> <li> 1 dBA Contour Level</li> </ul>																																																																																	



<b>LEGEND</b>		<b>Predicted Sound Level (dBA)</b>		 Scale 1:4,800 1 inch = 400 feet  0 200 400 Feet	<table border="1"> <tr><td></td><td>1</td><td>2</td><td>3</td><td>4</td><td>5</td></tr> <tr><td>6</td><td>7</td><td>8</td><td>9</td><td>10</td><td>11</td><td>12</td><td>13</td><td>14</td></tr> <tr><td>15</td><td>16</td><td>17</td><td>18</td><td>19</td><td>20</td><td>21</td><td>22</td><td>23</td><td>24</td><td>25</td></tr> <tr><td>26</td><td>27</td><td>28</td><td>29</td><td>30</td><td>31</td><td>32</td><td>33</td><td>34</td><td>35</td><td>36</td><td>37</td></tr> <tr><td>38</td><td>39</td><td>40</td><td>41</td><td>42</td><td>43</td><td>44</td><td>45</td><td>46</td><td>47</td><td>48</td></tr> <tr><td>49</td><td>50</td><td>51</td><td>52</td><td>53</td><td>54</td><td>55</td><td>56</td><td>57</td><td>58</td><td>59</td></tr> <tr><td>60</td><td>61</td><td>62</td><td>63</td><td>64</td><td>65</td><td>66</td><td>67</td><td>68</td><td>69</td></tr> <tr><td>70</td><td>71</td><td>72</td><td>73</td><td>74</td><td>75</td><td>76</td><td>77</td><td>78</td></tr> </table>		1	2	3	4	5	6	7	8	9	10	11	12	13	14	15	16	17	18	19	20	21	22	23	24	25	26	27	28	29	30	31	32	33	34	35	36	37	38	39	40	41	42	43	44	45	46	47	48	49	50	51	52	53	54	55	56	57	58	59	60	61	62	63	64	65	66	67	68	69	70	71	72	73	74	75	76	77	78
	1	2	3			4	5																																																																													
6	7	8	9	10	11	12	13	14																																																																												
15	16	17	18	19	20	21	22	23	24	25																																																																										
26	27	28	29	30	31	32	33	34	35	36	37																																																																									
38	39	40	41	42	43	44	45	46	47	48																																																																										
49	50	51	52	53	54	55	56	57	58	59																																																																										
60	61	62	63	64	65	66	67	68	69																																																																											
70	71	72	73	74	75	76	77	78																																																																												
<ul style="list-style-type: none"> <li> Inverter</li> <li> Solar Array</li> <li> Collector Substation</li> <li> Switchyard</li> <li> Participating Receptor</li> <li> Non-Participating Receptor</li> </ul>	<ul style="list-style-type: none"> <li> Participating Parcel</li> <li> Non-Participating Parcel</li> <li> City/Town Boundary</li> <li> County Boundary</li> </ul>	<ul style="list-style-type: none"> <li> 5 dBA Contour Level</li> <li> 1 dBA Contour Level</li> </ul>																																																																																		



<b>LEGEND</b>		<b>Predicted Sound Level (dBA)</b>	<p>Scale 1:4,800 1 inch = 400 feet</p> <p>Service Layer Credits: Source: Esri, Maxar, Earthstar Geographics, and the GIS User Community</p>	<table border="1"> <tr><td></td><td>1</td><td>2</td><td>3</td><td>4</td><td>5</td></tr> <tr><td>6</td><td>7</td><td>8</td><td>9</td><td>10</td><td>11</td><td>12</td><td>13</td><td>14</td></tr> <tr><td>15</td><td>16</td><td>17</td><td>18</td><td>19</td><td>20</td><td>21</td><td>22</td><td>23</td><td>24</td><td>25</td></tr> <tr><td>26</td><td>27</td><td>28</td><td>29</td><td>30</td><td>31</td><td>32</td><td>33</td><td>34</td><td>35</td><td>36</td><td>37</td></tr> <tr><td>38</td><td>39</td><td>40</td><td>41</td><td>42</td><td>43</td><td>44</td><td>45</td><td>46</td><td>47</td><td>48</td></tr> <tr><td>49</td><td>50</td><td>51</td><td>52</td><td>53</td><td>54</td><td>55</td><td>56</td><td>57</td><td>58</td><td>59</td></tr> <tr><td>60</td><td>61</td><td>62</td><td>63</td><td>64</td><td>65</td><td>66</td><td>67</td><td>68</td><td>69</td></tr> <tr><td>70</td><td>71</td><td>72</td><td>73</td><td>74</td><td>75</td><td>76</td><td>77</td><td>78</td></tr> </table>		1	2	3	4	5	6	7	8	9	10	11	12	13	14	15	16	17	18	19	20	21	22	23	24	25	26	27	28	29	30	31	32	33	34	35	36	37	38	39	40	41	42	43	44	45	46	47	48	49	50	51	52	53	54	55	56	57	58	59	60	61	62	63	64	65	66	67	68	69	70	71	72	73	74	75	76	77	78
	1				2	3	4	5																																																																											
6	7	8	9	10	11	12	13	14																																																																											
15	16	17	18	19	20	21	22	23	24	25																																																																									
26	27	28	29	30	31	32	33	34	35	36	37																																																																								
38	39	40	41	42	43	44	45	46	47	48																																																																									
49	50	51	52	53	54	55	56	57	58	59																																																																									
60	61	62	63	64	65	66	67	68	69																																																																										
70	71	72	73	74	75	76	77	78																																																																											
<ul style="list-style-type: none"> <li> Inverter</li> <li> Solar Array</li> <li> Collector Substation</li> <li> Switchyard</li> <li> Participating Receptor</li> <li> Non-Participating Receptor</li> </ul>	<ul style="list-style-type: none"> <li> Participating Parcel</li> <li> Non-Participating Parcel</li> <li> City/Town Boundary</li> <li> County Boundary</li> </ul>	<ul style="list-style-type: none"> <li> 5 dBA Contour Level</li> <li> 1 dBA Contour Level</li> </ul>																																																																																	