



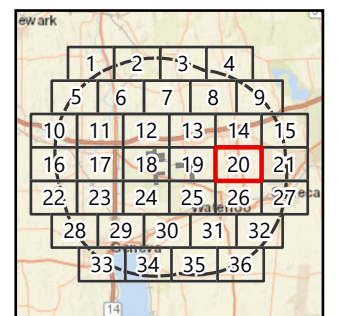


# North Seneca Solar Project

Towns of Waterloo and Junius  
Seneca County, New York

**Section 94-c Application  
Matter No. 23-00036**

-  Facility Site
-  5-Mile Study Area



0 250 500 1,000  
US Feet

Scale: 1:12,000


Prepared December 18, 2023  
Basemap: USDA NAIP "2022 New York 60cm"  
orthoimagery map service

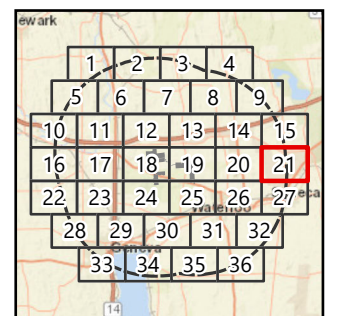


# North Seneca Solar Project

Towns of Waterloo and Junius  
Seneca County, New York

**Section 94-c Application  
Matter No. 23-00036**

-  Facility Site
-  5-Mile Study Area



0 250 500 1,000  
US Feet



Scale: 1:12,000

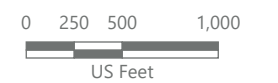
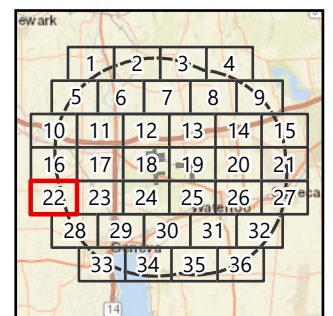
Prepared December 18, 2023  
Basemap: USDA NAIP "2022 New York 60cm"  
orthoimagery map service

# North Seneca Solar Project

Towns of Waterloo and Junius  
Seneca County, New York

**Section 94-c Application**  
**Matter No. 23-00036**

-  Facility Site
-  5-Mile Study Area



Scale: 1:12,000



Prepared December 18, 2023  
Basemap: USDA NAIP "2022 New York 60cm"  
orthoimagery map service

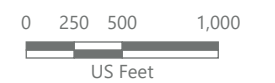
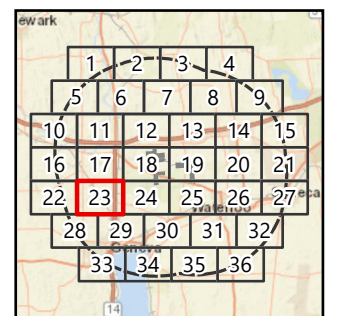


# North Seneca Solar Project

Towns of Waterloo and Junius  
Seneca County, New York

**Section 94-c Application**  
**Matter No. 23-00036**

-  Facility Site
-  5-Mile Study Area



Scale: 1:12,000



Prepared December 18, 2023  
Basemap: USDA NAIP "2022 New York 60cm"  
orthoimagery map service

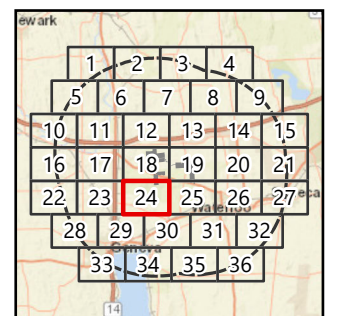


## North Seneca Solar Project

Towns of Waterloo and Junius  
Seneca County, New York

**Section 94-c Application**  
**Matter No. 23-00036**

-  Facility Site
-  5-Mile Study Area



0 250 500 1,000

US Feet


Scale: 1:12,000


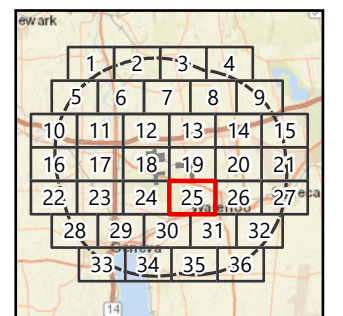
Prepared December 18, 2023  
Basemap: USDA NAIP "2022 New York 60cm"  
orthoimagery map service

# North Seneca Solar Project

Towns of Waterloo and Junius  
Seneca County, New York

**Section 94-c Application**  
**Matter No. 23-00036**

-  Facility Site
-  5-Mile Study Area



Scale: 1:12,000



Prepared December 18, 2023  
Basemap: USDA NAIP "2022 New York 60cm"  
orthoimagery map service



# North Seneca Solar Project

Towns of Waterloo and Junius  
Seneca County, New York

**Section 94-c Application**  
**Matter No. 23-00036**

-  Facility Site
-  5-Mile Study Area

1	2	3	4		
5	6	7	8	9	
10	11	12	13	14	15
16	17	18	19	20	21
22	23	24	25	26	27
28	29	30	31	32	
33	34	35	36		



0 250 500 1,000  
US Feet

Scale: 1:12,000


Prepared December 18, 2023  
Basemap: USDA NAIP "2022 New York 60cm"  
orthoimagery map service

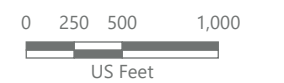
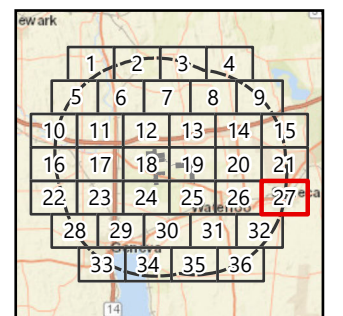


# North Seneca Solar Project

Towns of Waterloo and Junius  
Seneca County, New York

**Section 94-c Application**  
**Matter No. 23-00036**

-  Facility Site
-  5-Mile Study Area



Scale: 1:12,000

Prepared December 18, 2023  
Basemap: USDA NAIP "2022 New York 60cm" orthomagery map service